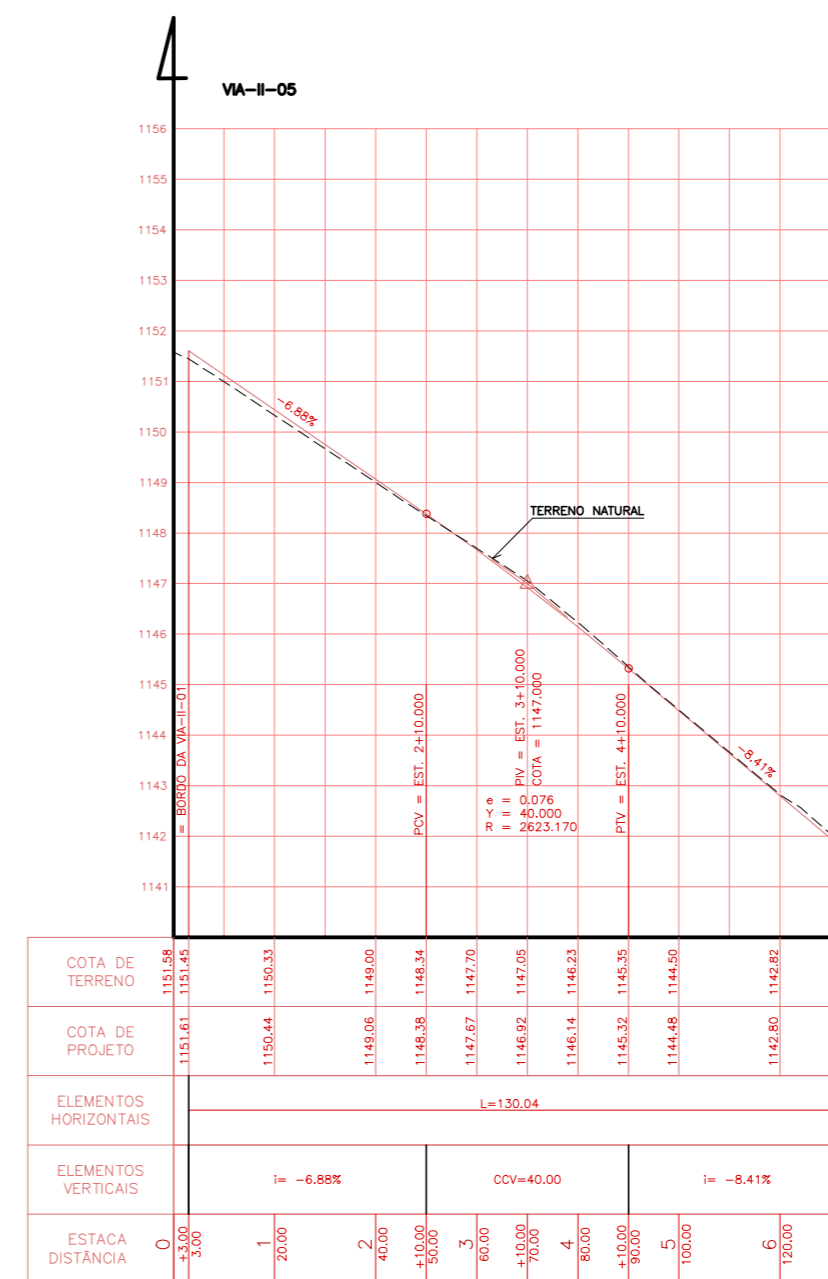
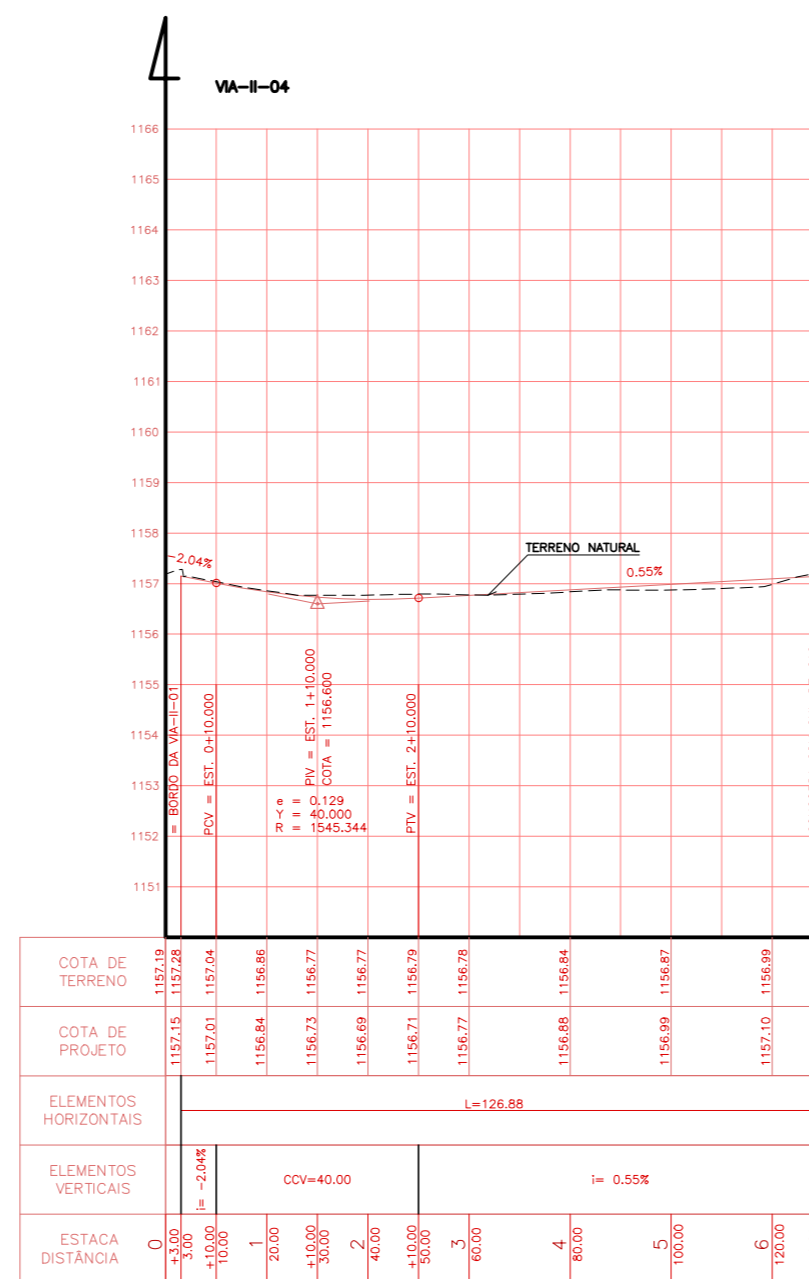
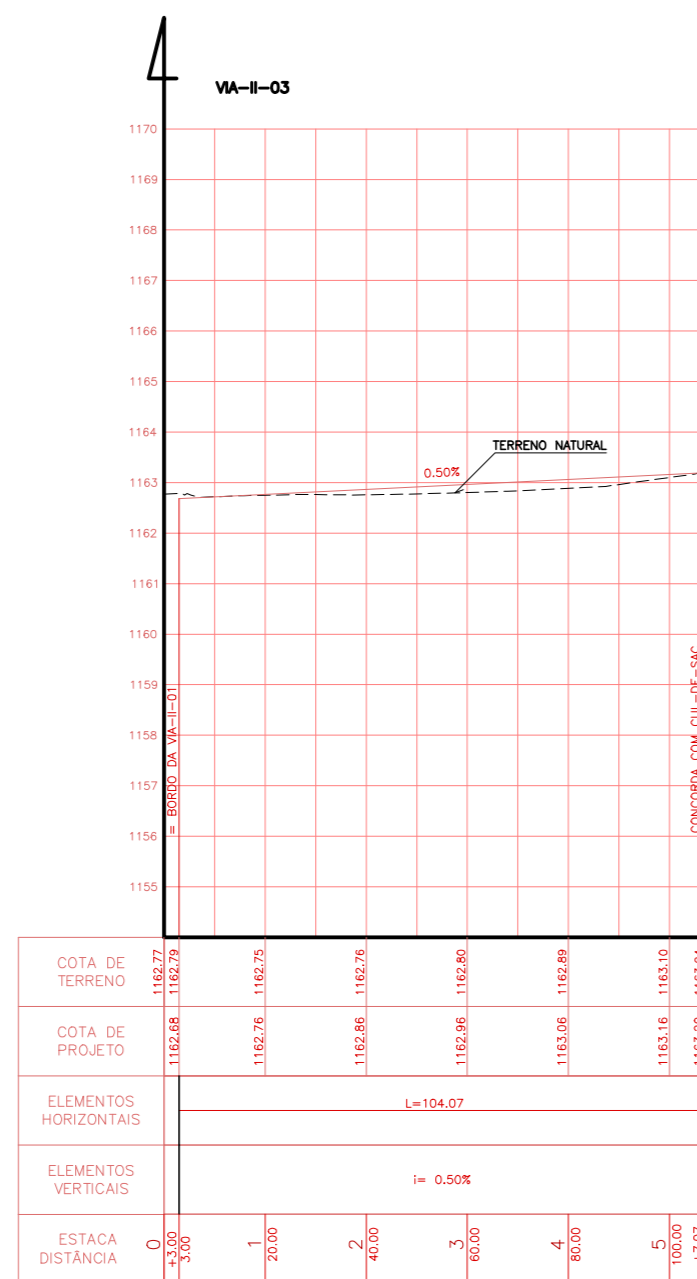
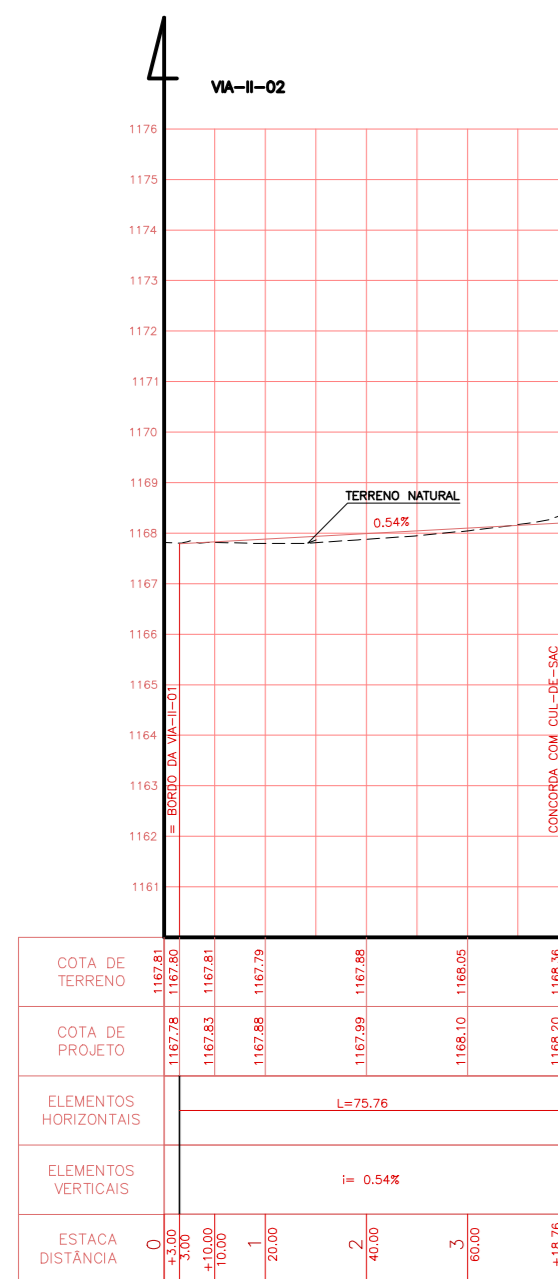


CROQUIS DE LOCALIZAÇÃO DO LOTE II - VICENTE PIRES

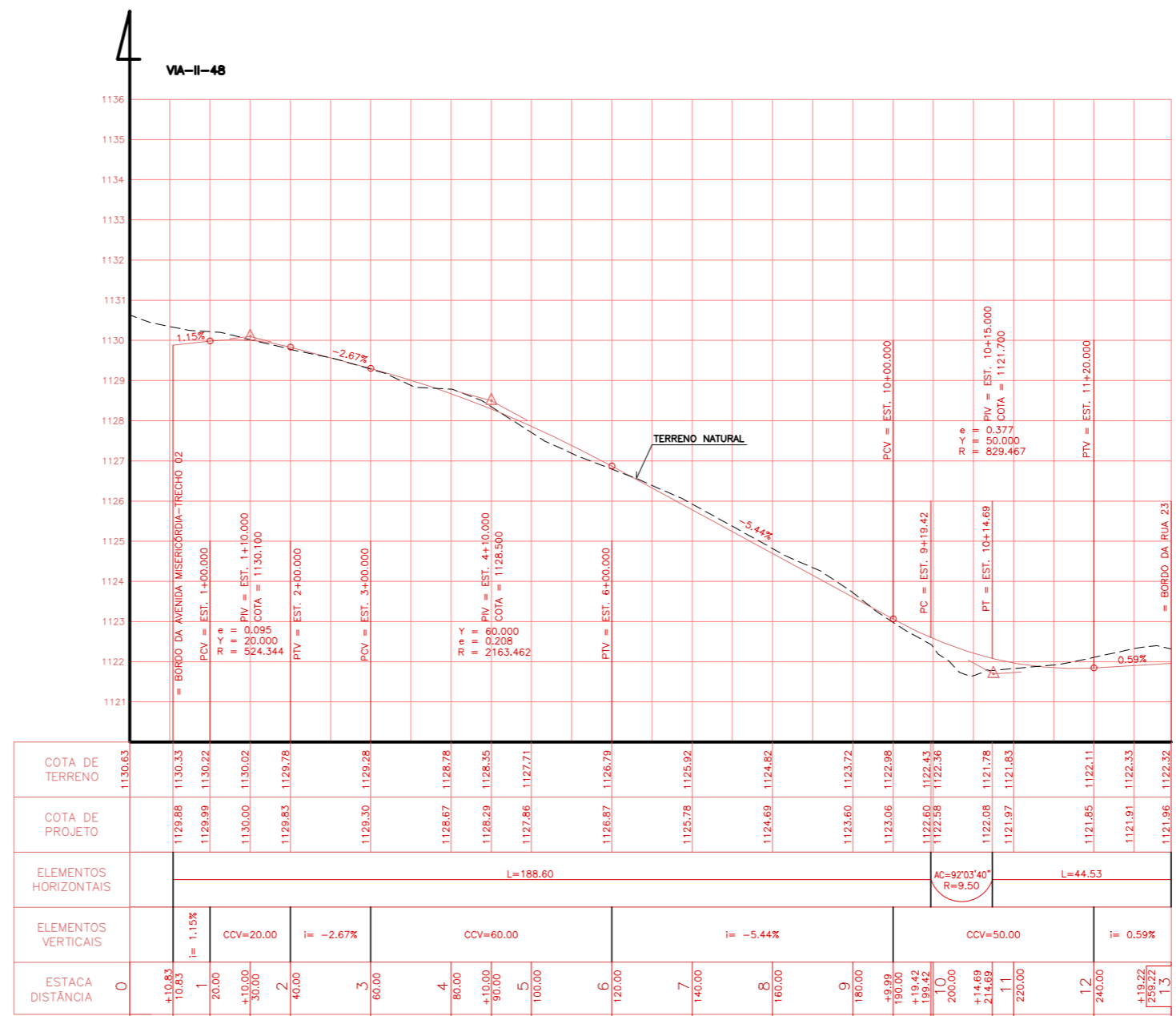
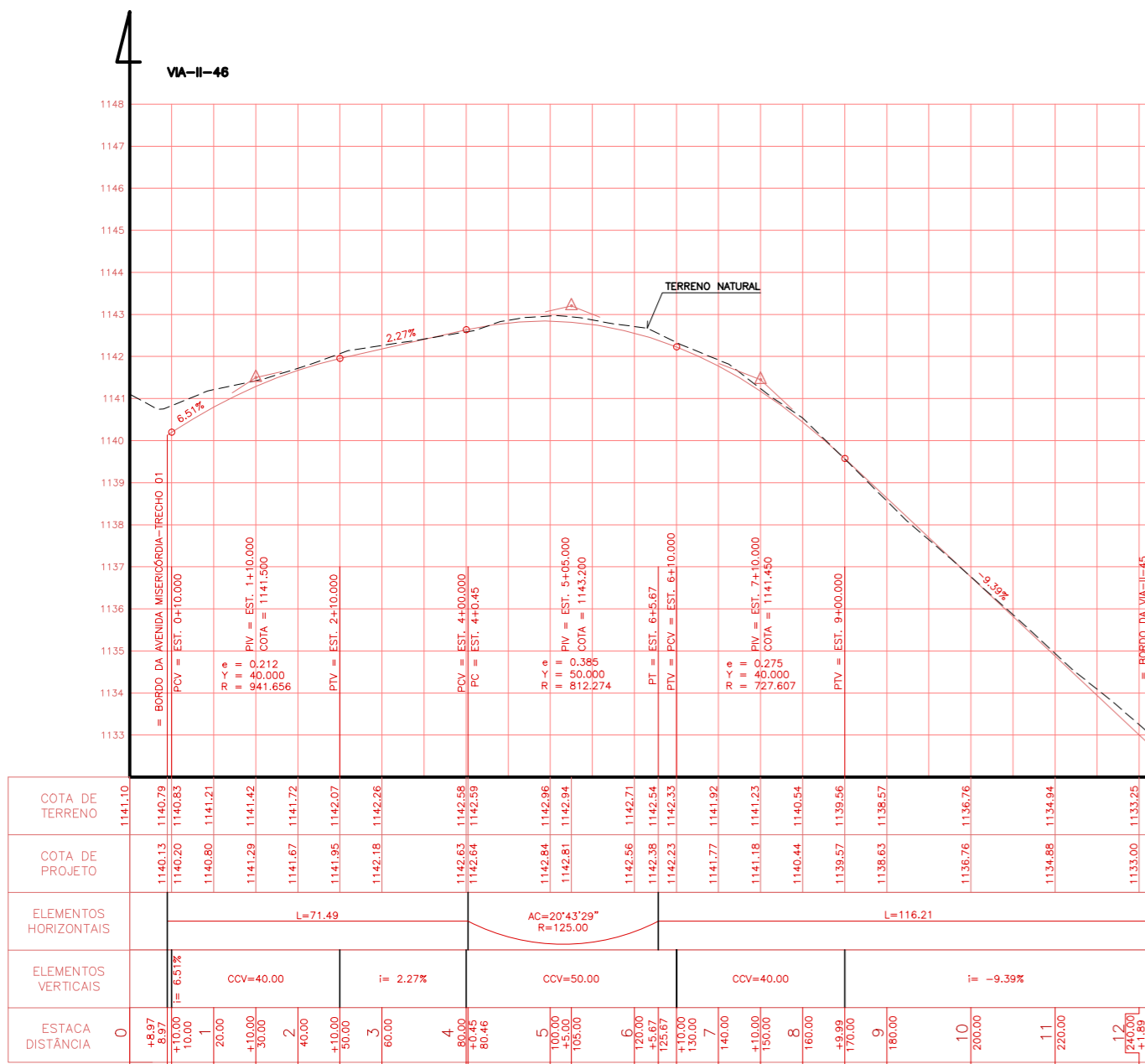
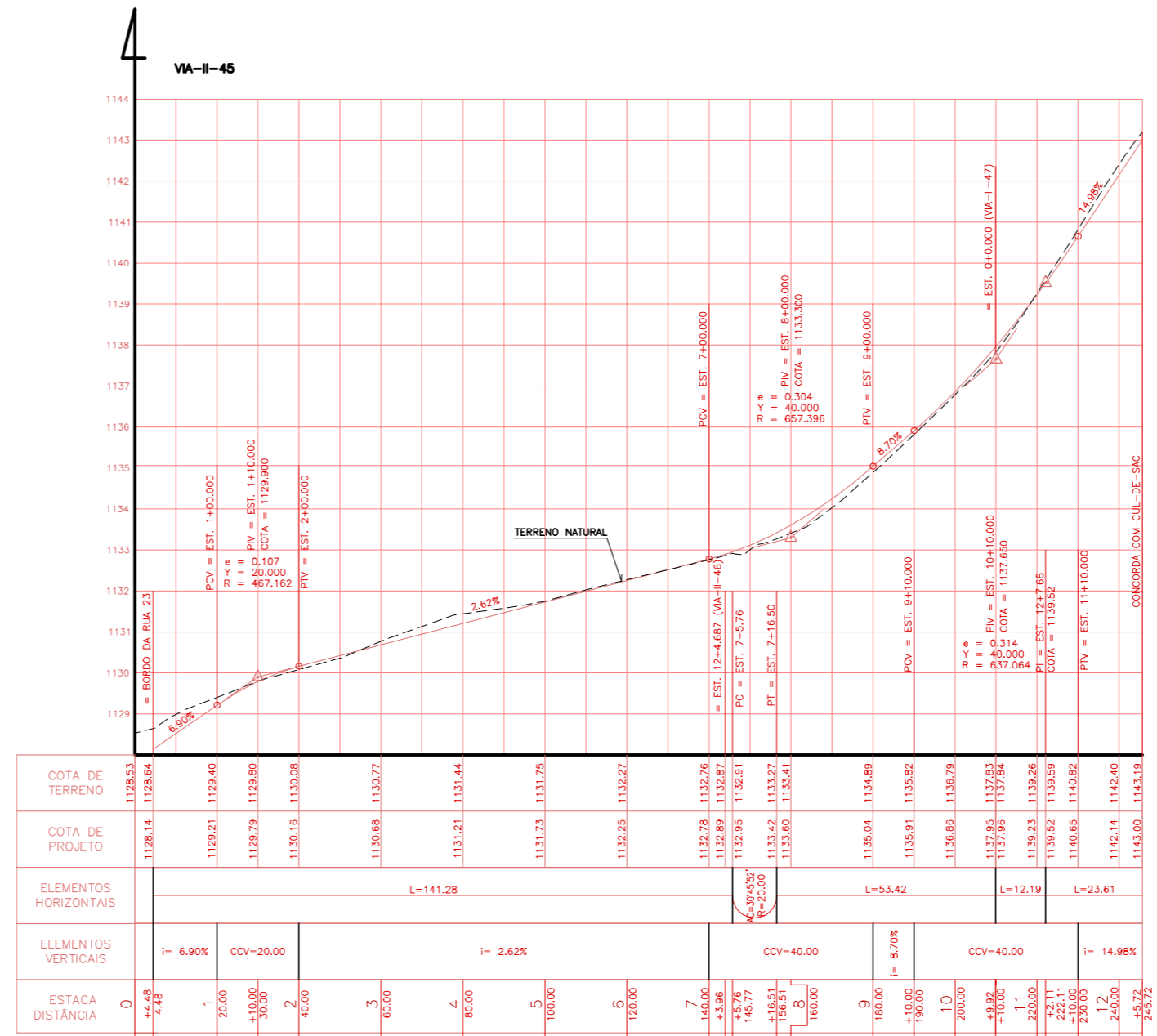
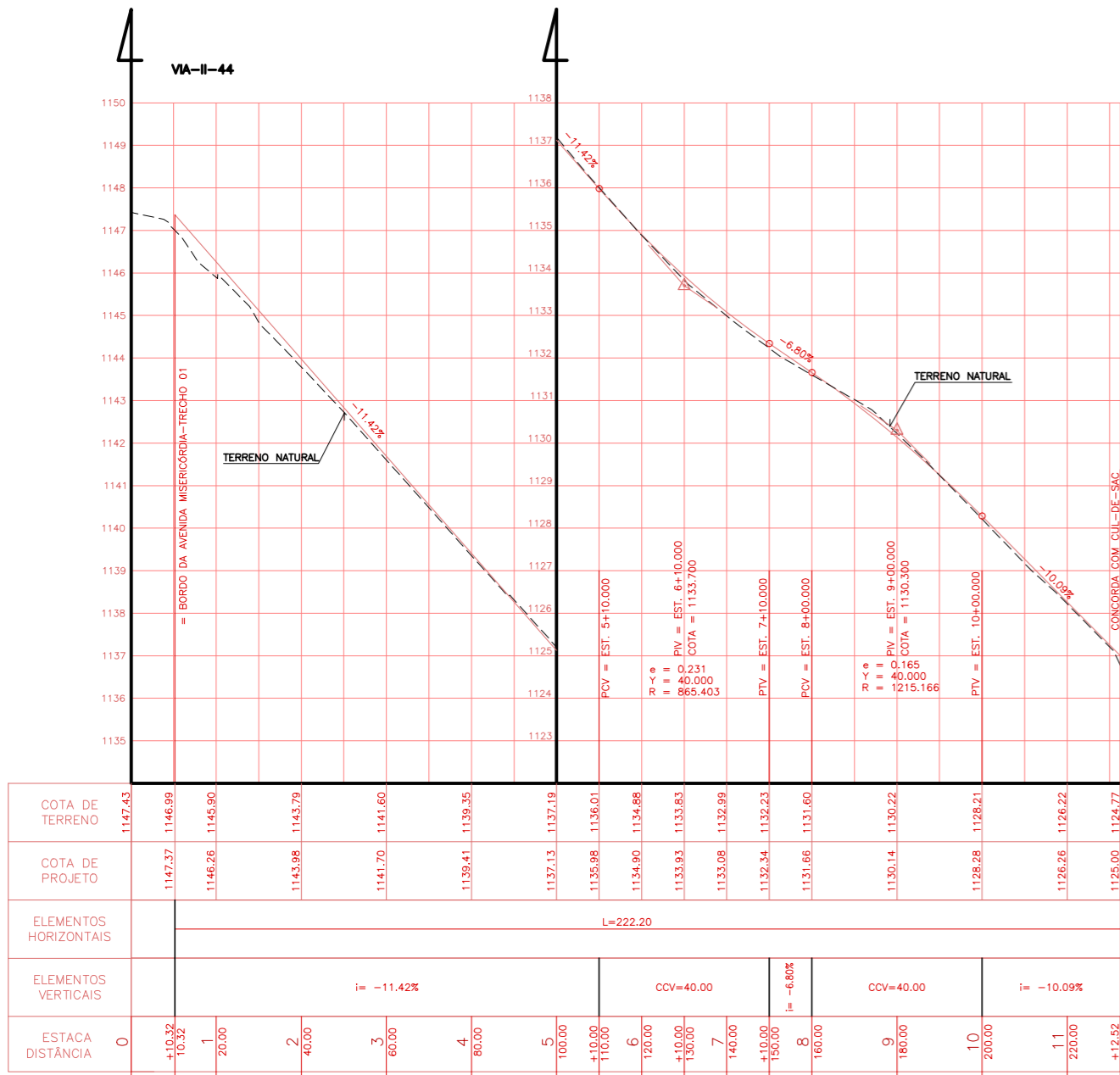


PRELIMINAR	RES.PROJ.	DATA	LIBERADO	DATA	APPROVADO	DATA
NATUREZA						

topocart RT: LUCIO MARIO L. RODRIGUES
ALT - 046/09 RA XXX - VICENTE PIRES - DF
 FOLHA: 87/254 DATA: NOVEMBRO/2009 SETOR HABITACIONAL VICENTE PIRES
 LOTE II - Vias: 01, 02, 03, 04 e 05
 PROJETO: CALCULO: CONFERE: GERENTE VISTO: DIRETOR APROVADO:
 DETALHE DE: PERFIL LONGITUDINAL DO PAVIMENTO ACABADO ESCALA: H=1:1000 V=1:100
PROJETO ALTIMETRICO



RA XXX-VICENTE PIRES-DF

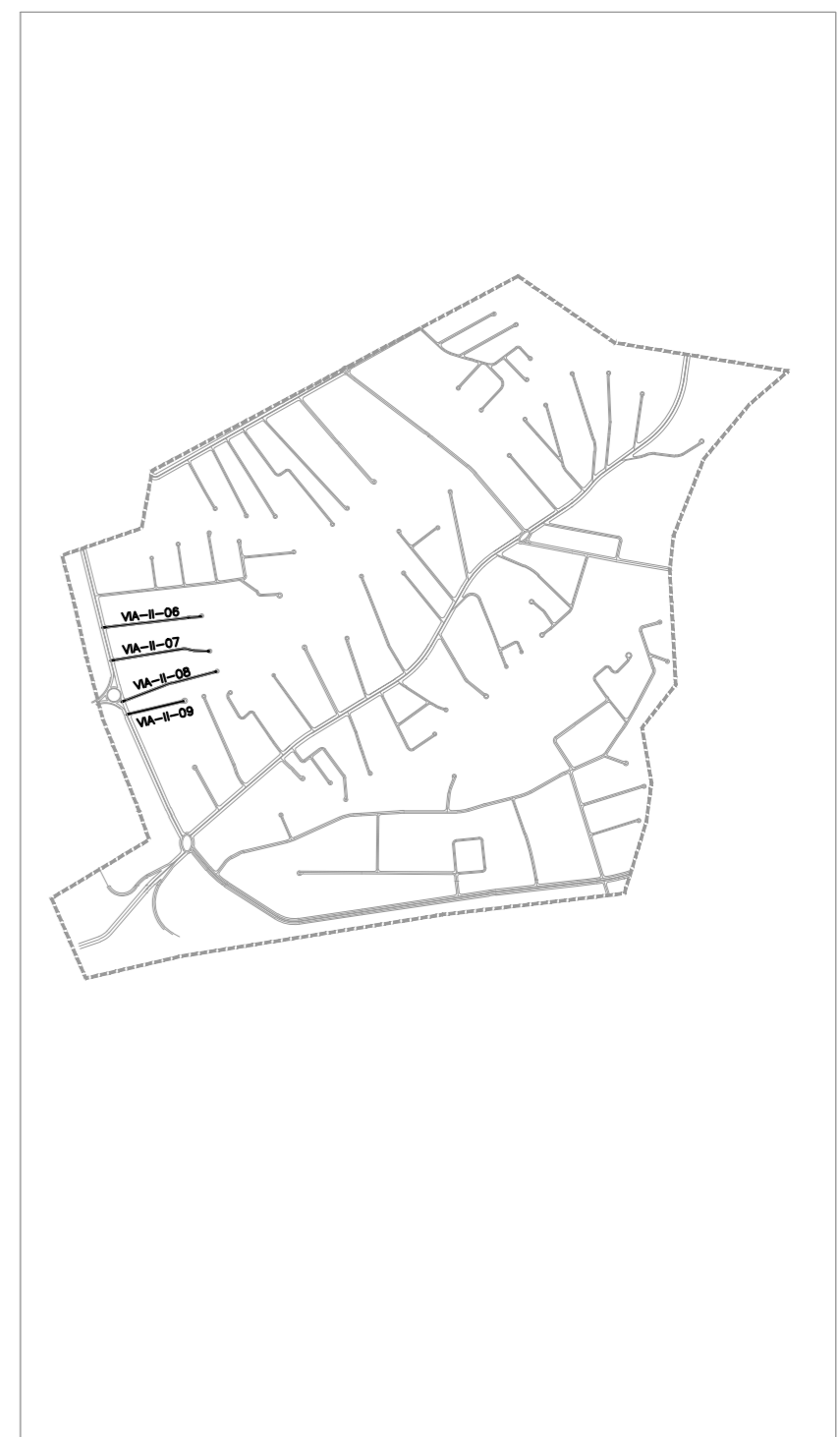
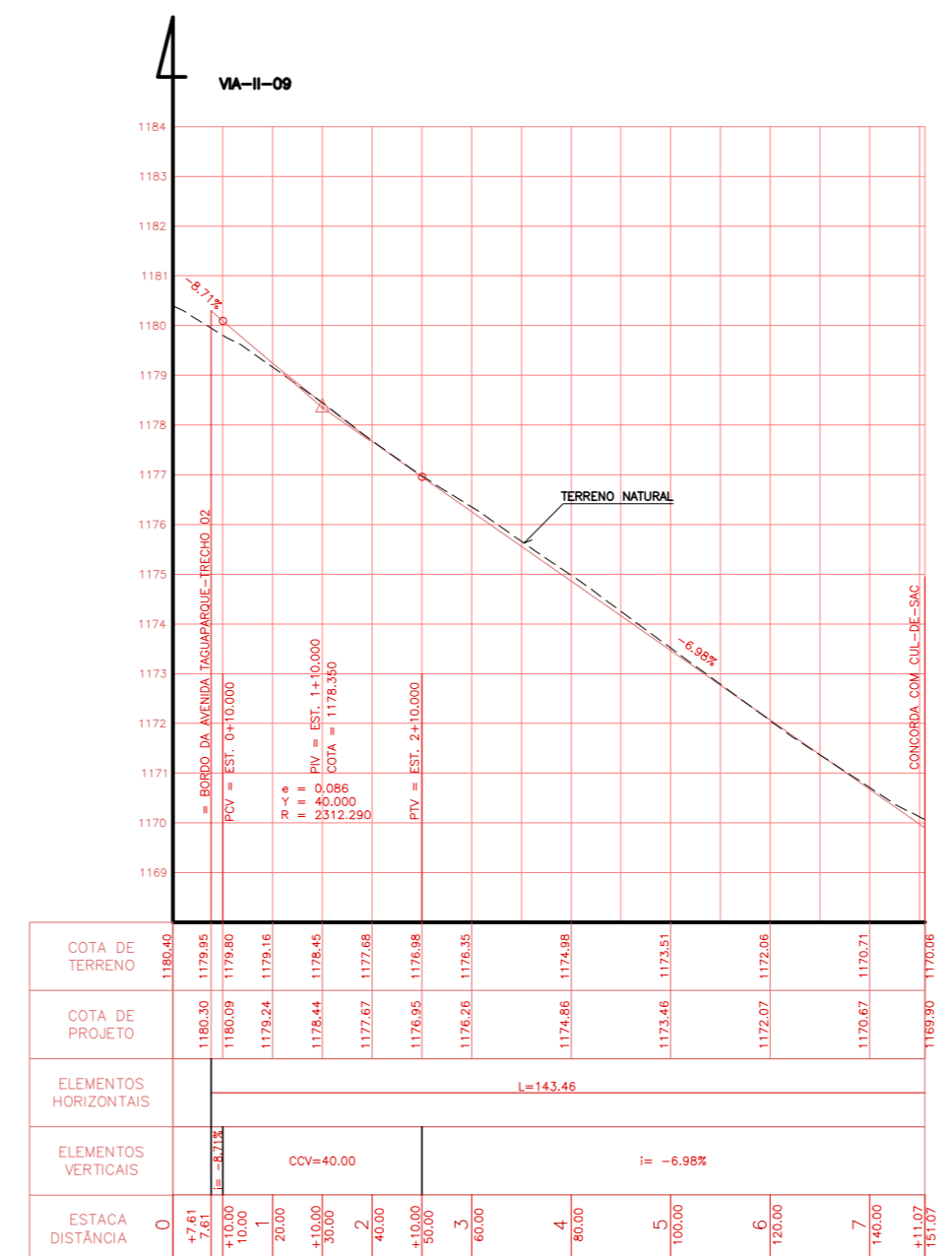
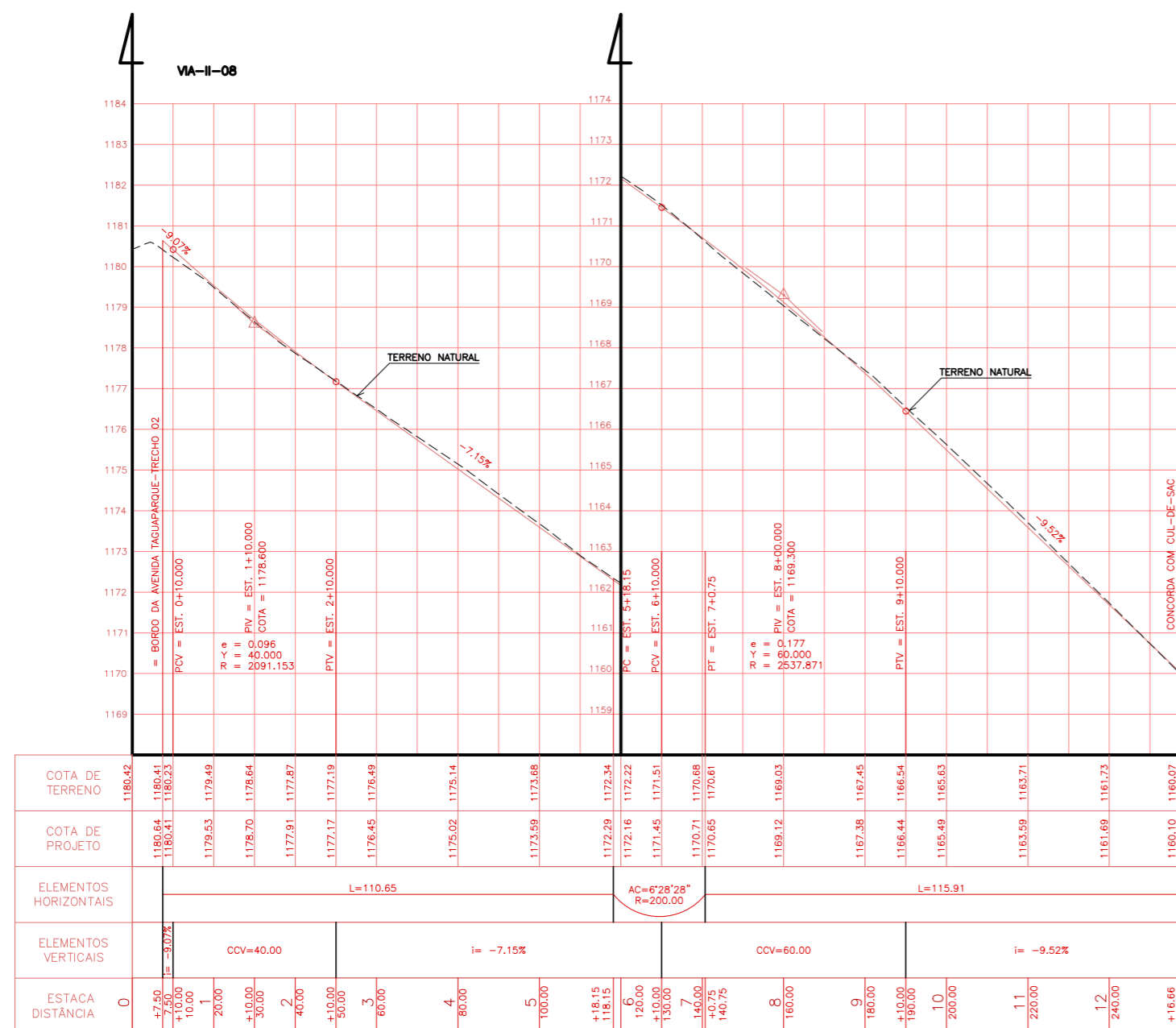
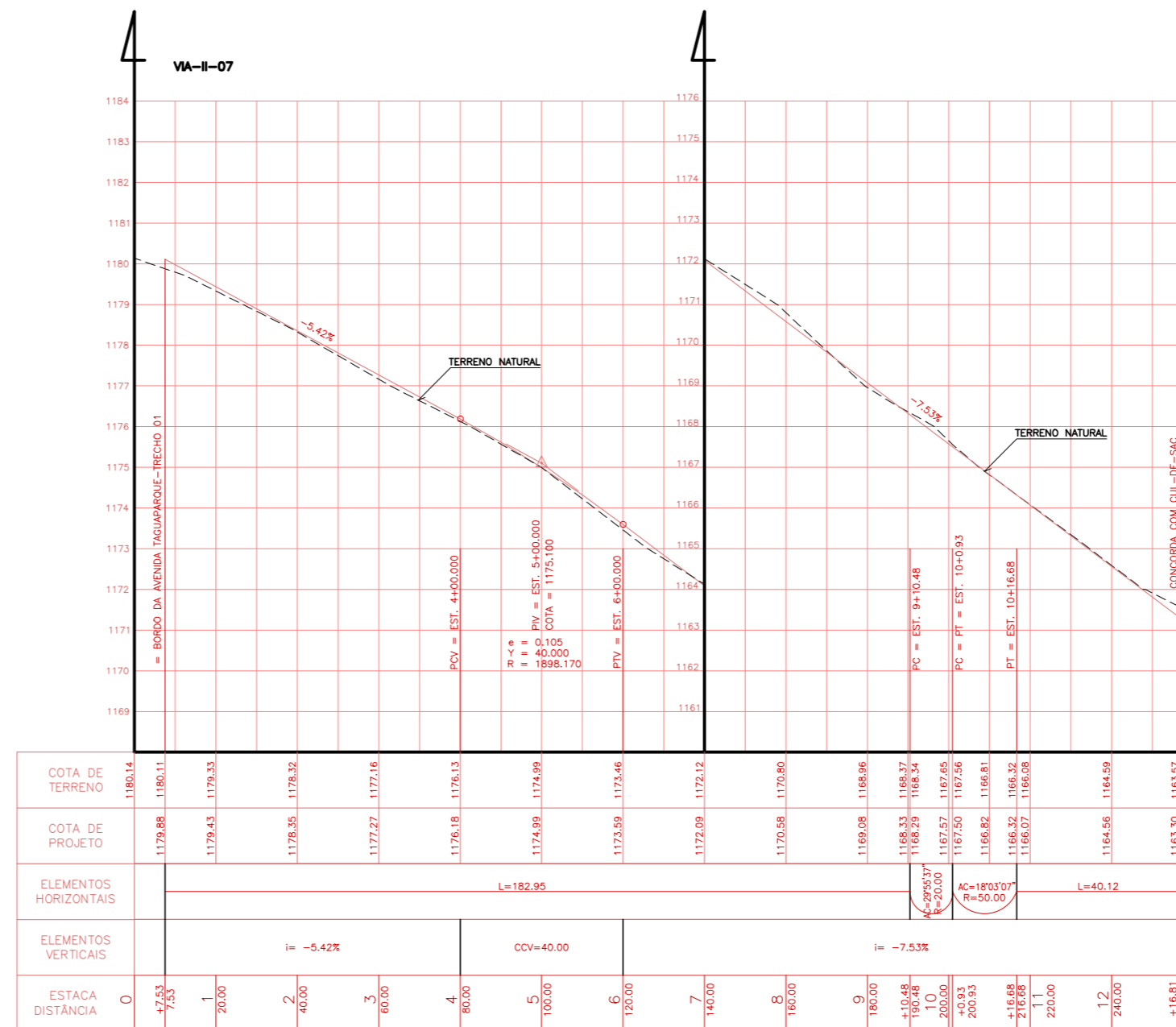
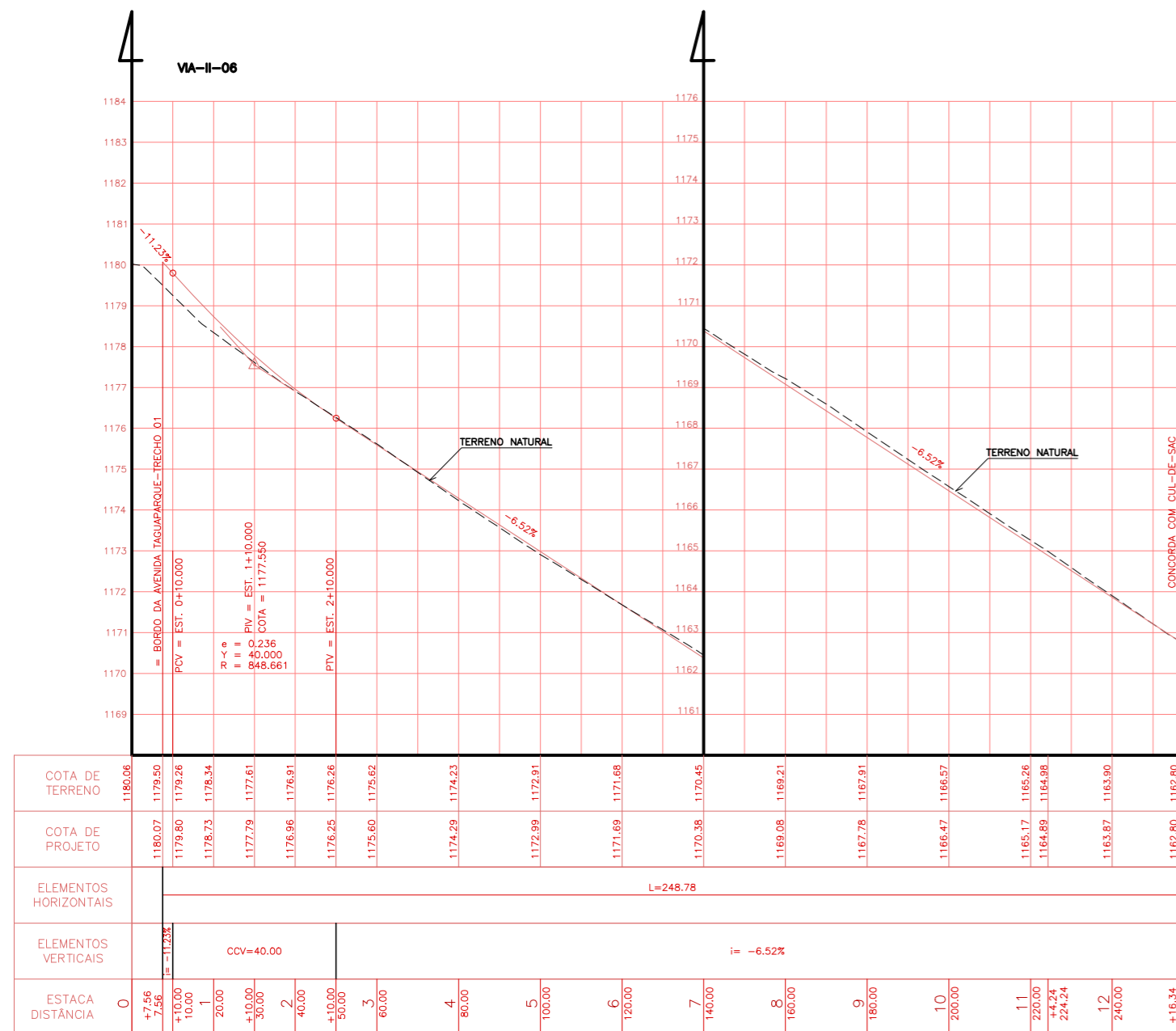


CROQUIS DE LOCALIZAÇÃO DO LOTE II - VICENTE PIRES

A	PRELIMINAR				
REV.	NATUREZA	RESP.PROJ.	DATA	LIBERADO	DATA
RT: LUCIO MARCO L. RODRIGUES / CREA-DF 6378/0					
ALT - 046/09		RA XXX - VICENTE PIRES - DF			
FOLHA: 96/254		DATA: NOVEMBRO/2009			
PROJETO:		CALCULO:	CONFERE:	GERENTE:	VISTO: DIRETOR
DETALHE DE: PERFIL LONGITUDINAL DO PAVIMENTO ACABADO		APROVO: ESCALAS: i=1:1000 / Va=1:100			
PROJETO ALTIMÉTRICO					



RA XXX-VICENTE PIRES-DF



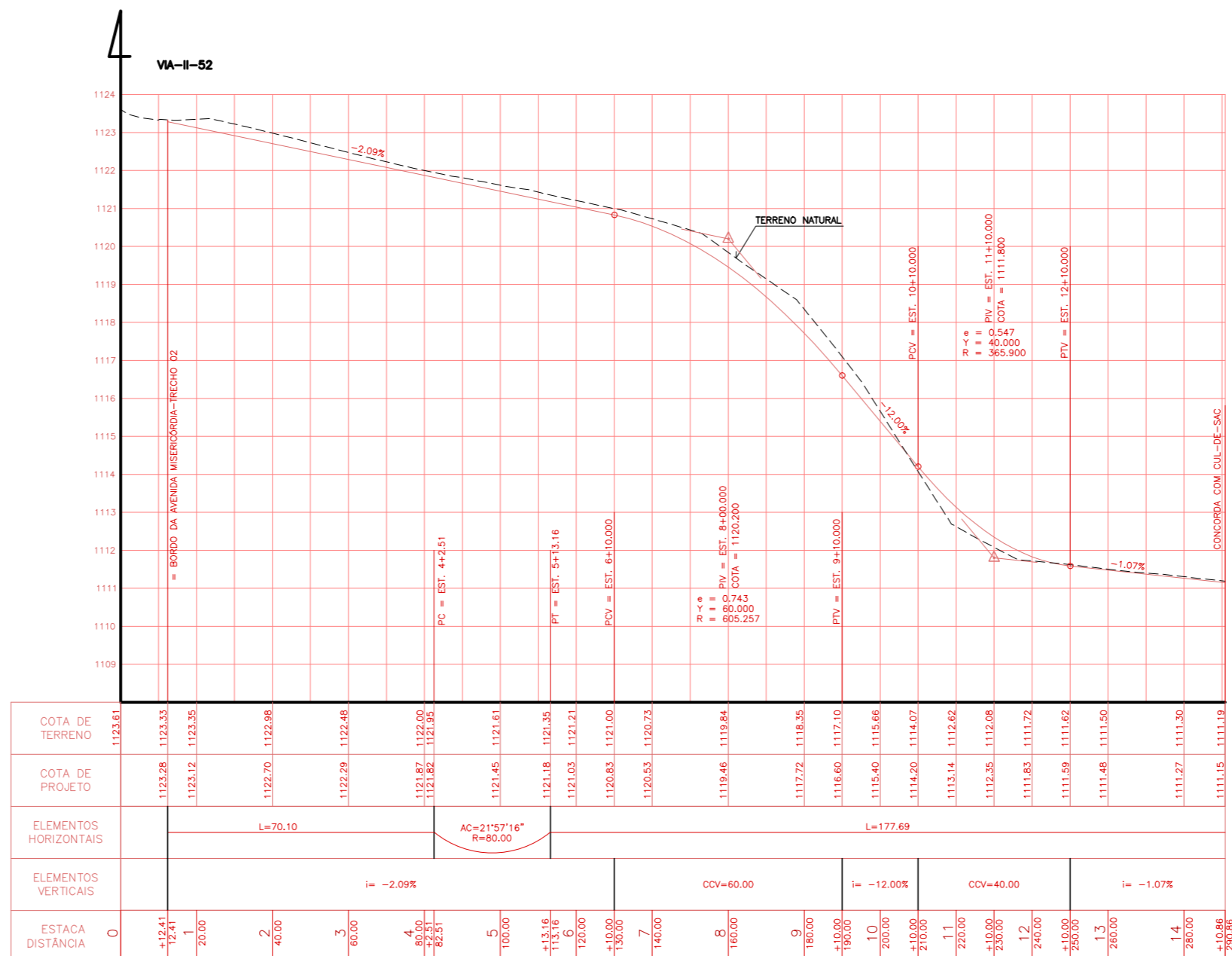
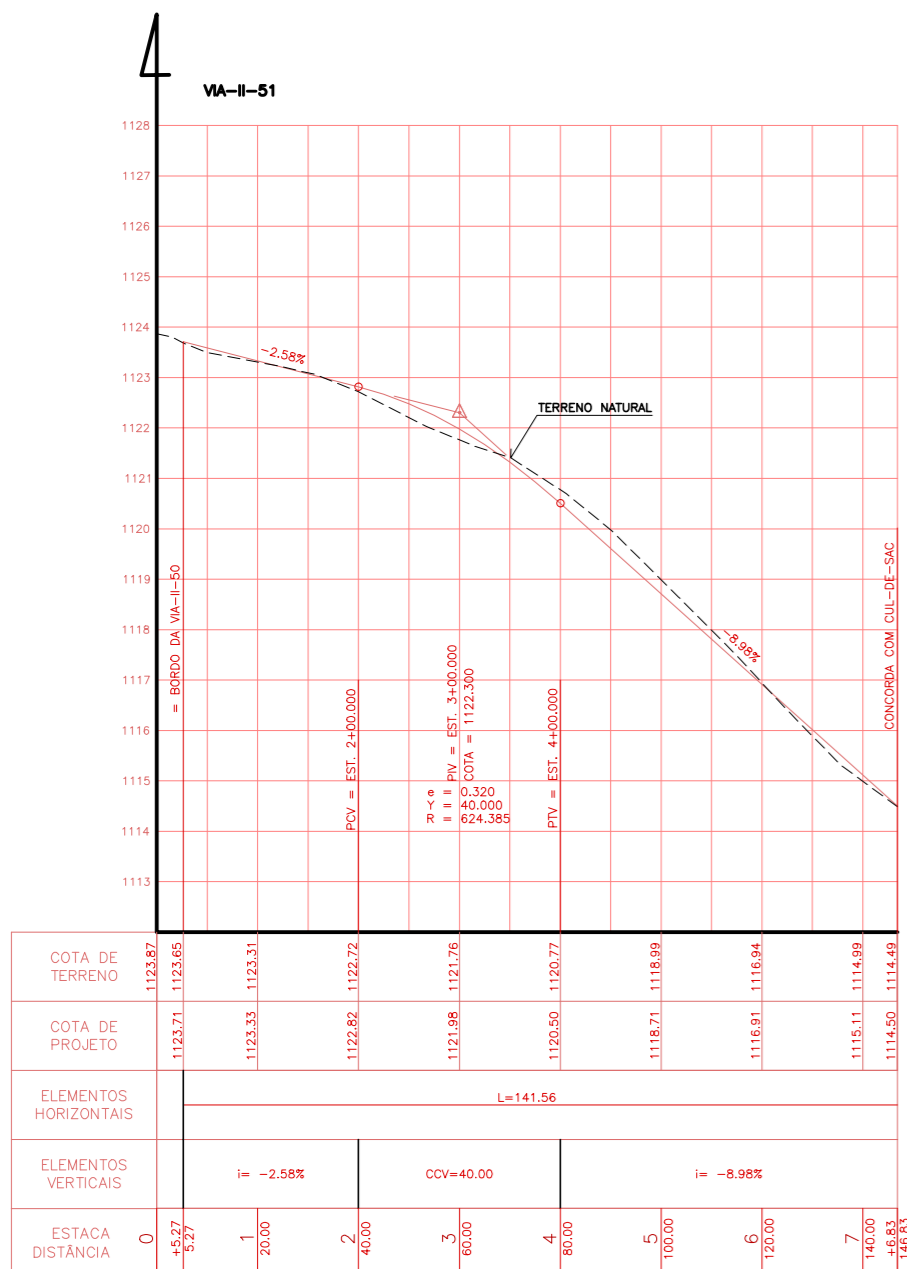
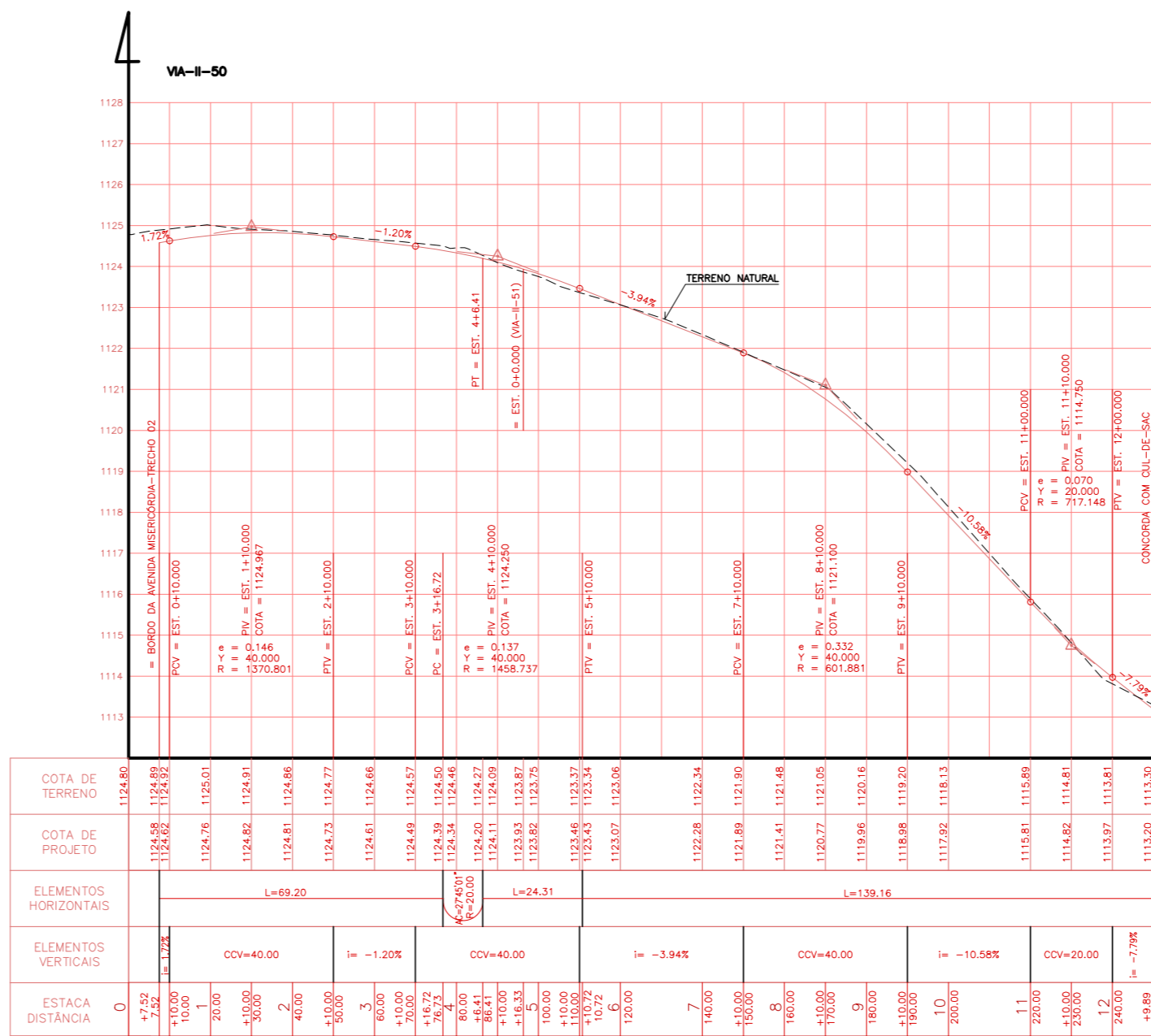
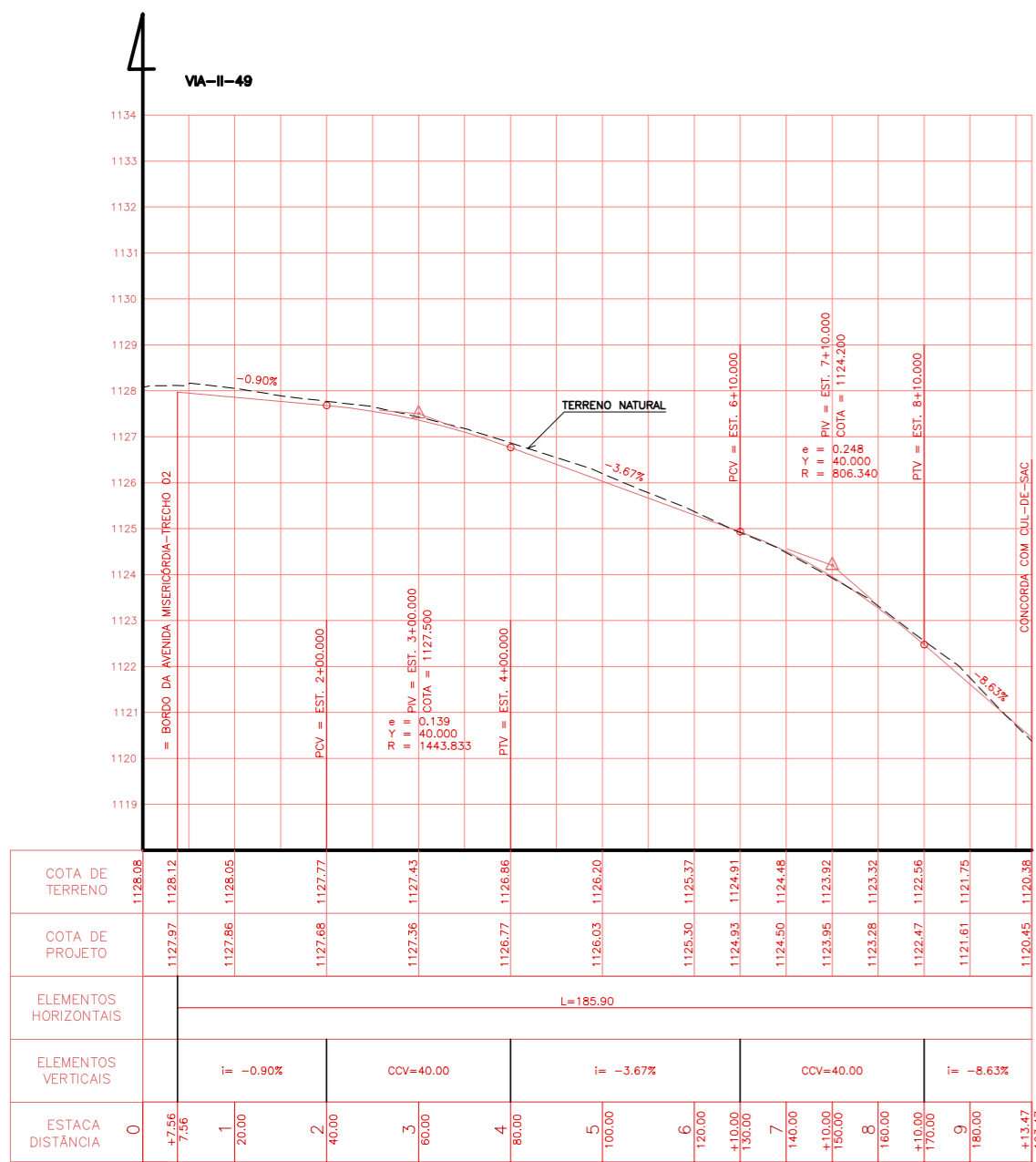
CRQUIS DE LOCALIZAÇÃO DO LOTE II – VICENTE PIRES

REV.	A	PRELIMINAR	NATUREZA	RESP.PROJ.	DATA	LIBERADO	DATA	APROVADO	DATA
REV.									

topocart RT: LUCIO MARIO L. RODRIGUES
CRQ-DF - ATROU
ALT - 046/09 RA XXX - VICENTE PIRES - DF
 SETOR HABITACIONAL VICENTE PIRES
 LOTE II - Vias: 06, 07, 08 e 09
 PROJETO: _____ CALCULO: _____ CONFERE: GERENTE VISTO: GERENTE APROVO: _____
 DETALHE DE: PERFIL LONGITUDINAL DO PAVIMENTO ACABADO ESCALAS: H=1:1000 V=1:100



RA XXX-VICENTE PIRES-DF

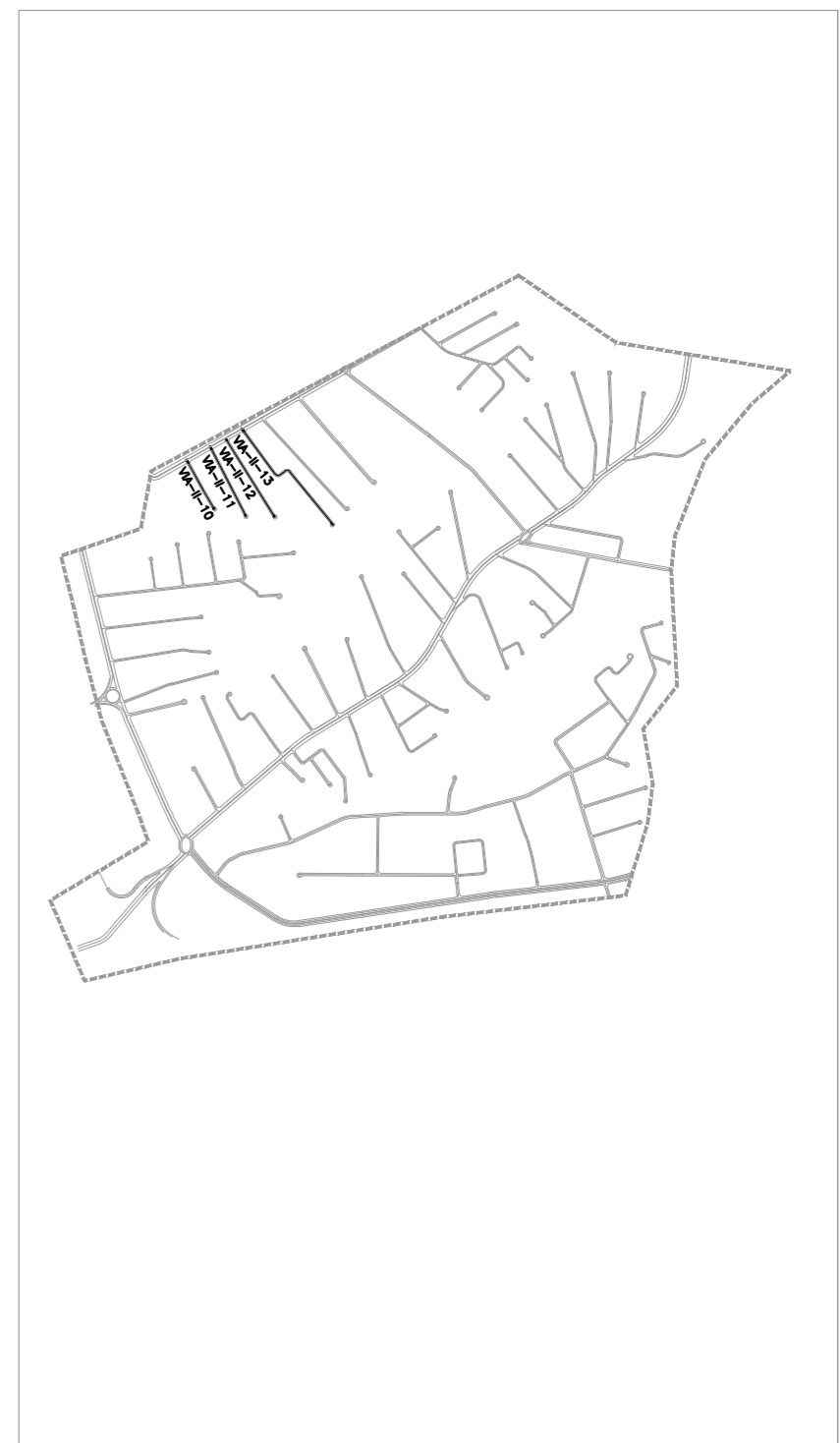
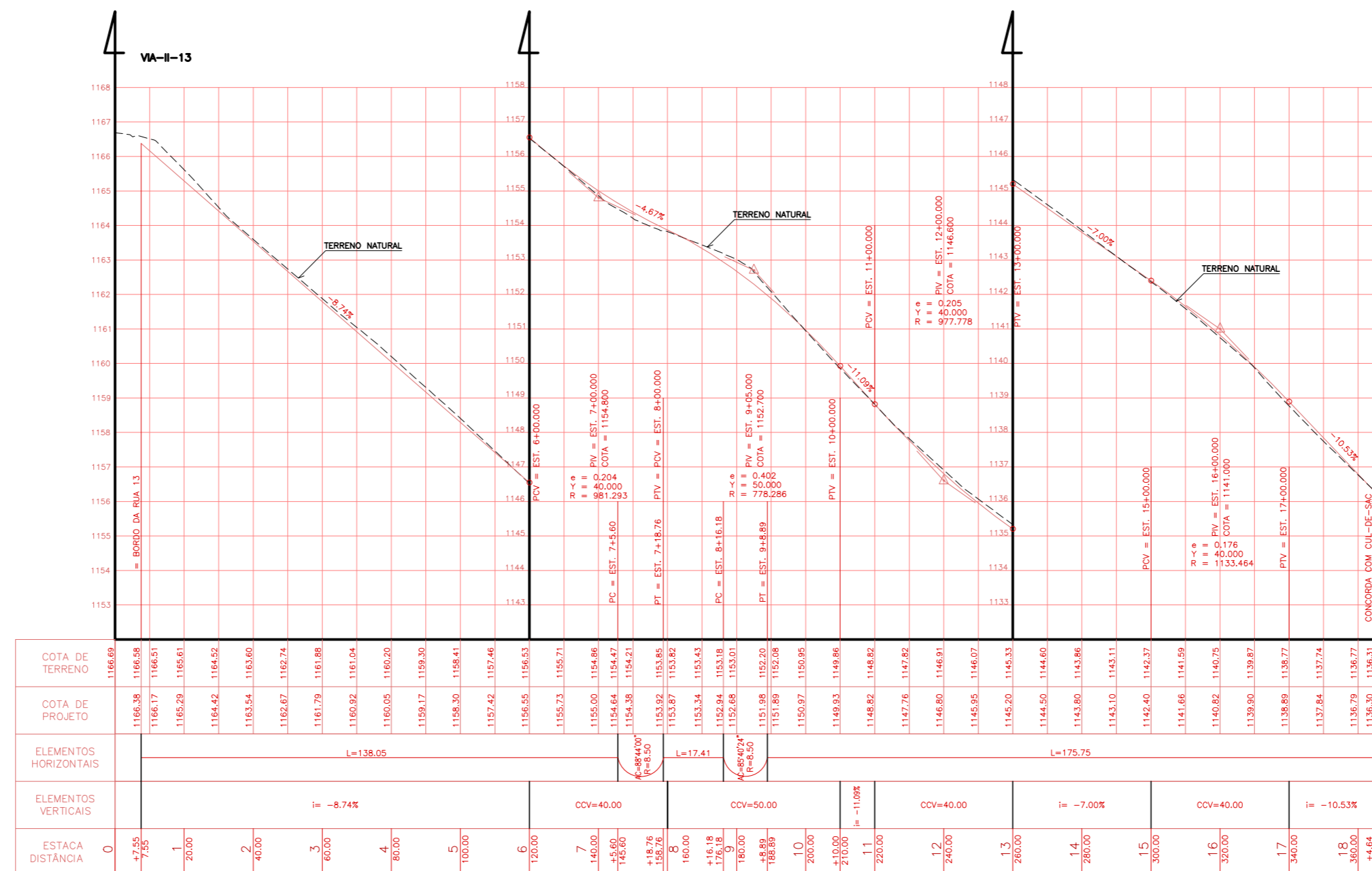
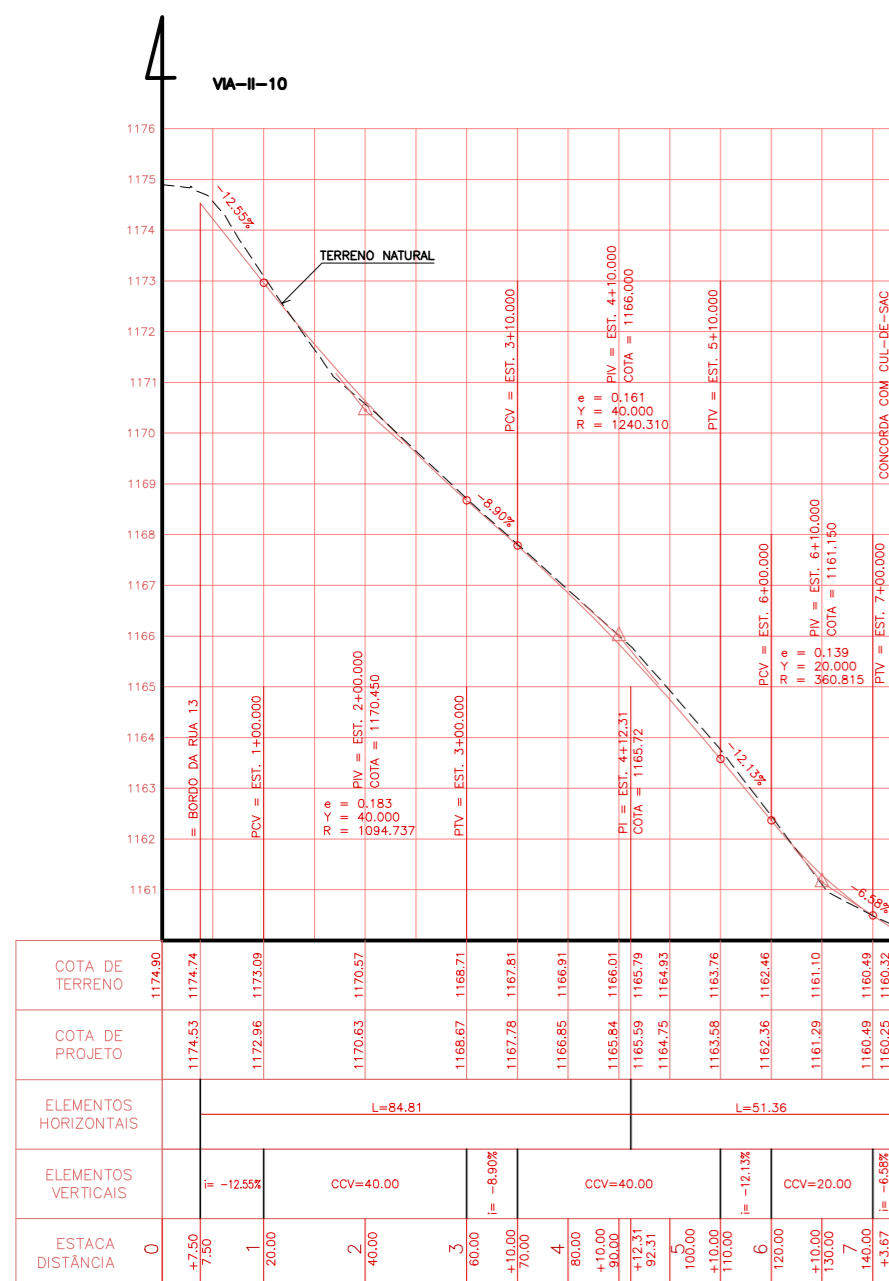
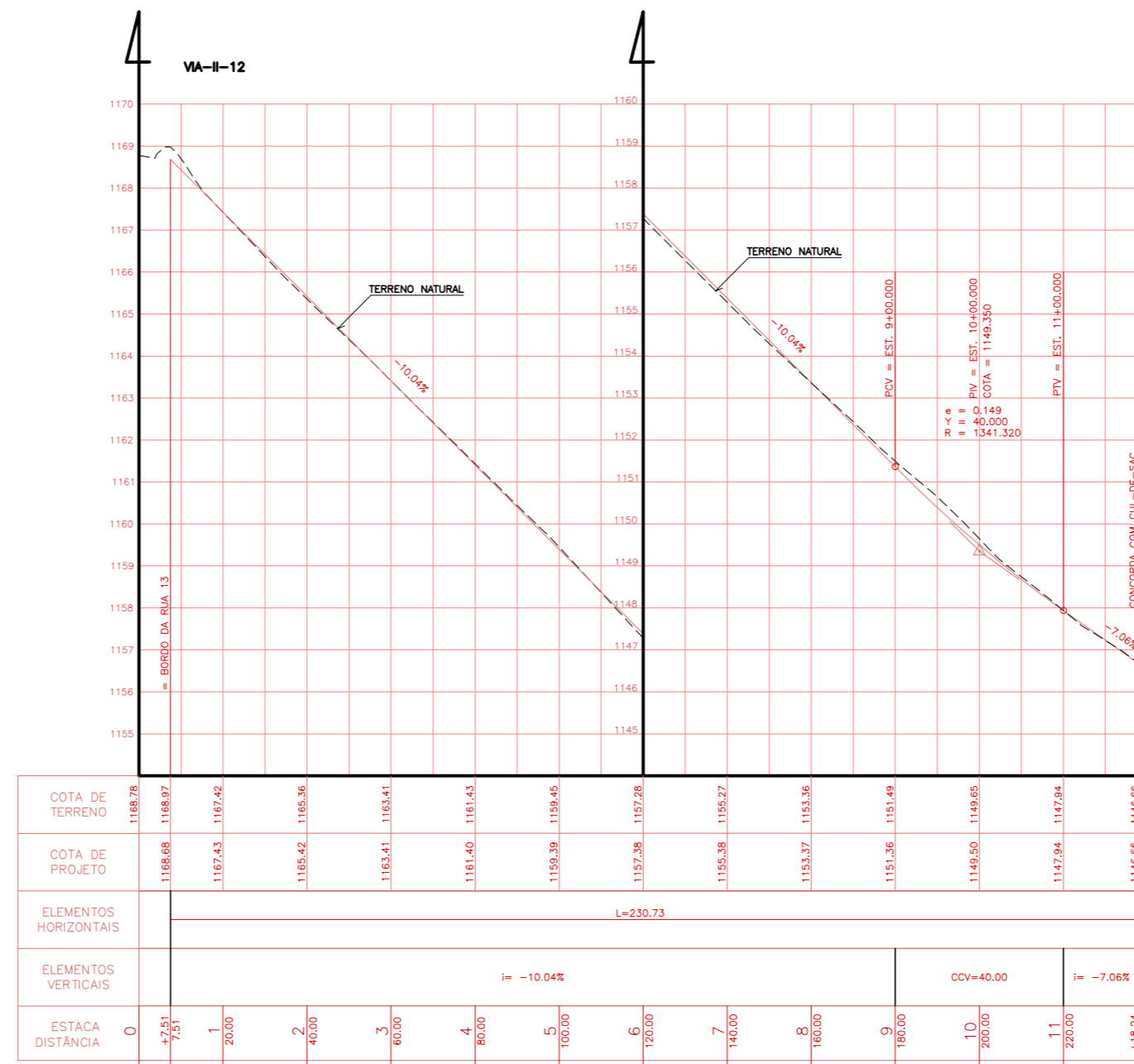
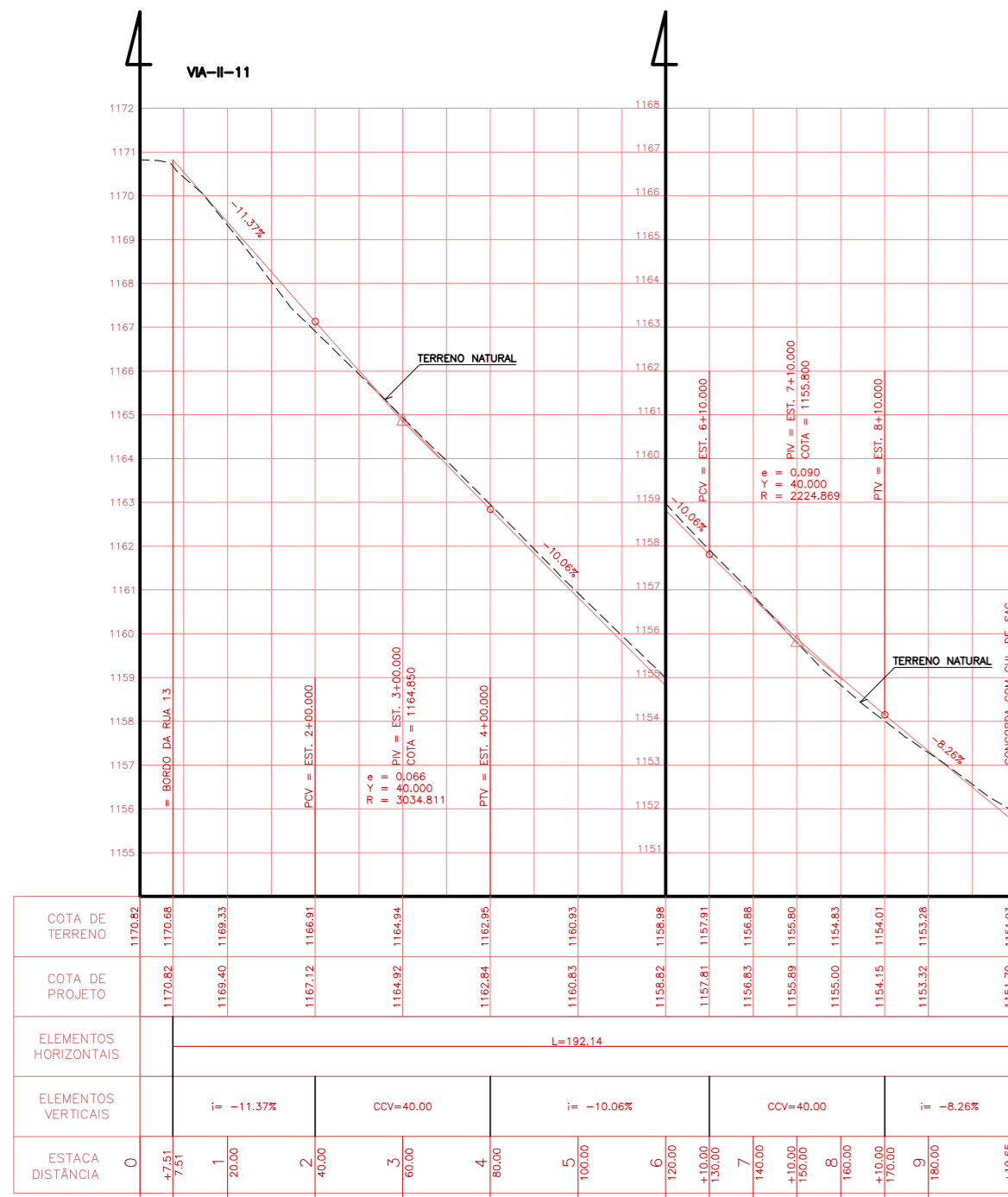


CROQUIS DE LOCALIZAÇÃO DO LOTE II - VICENTE PIRES

A		PRELIMINAR		—/—	—/—	—/—
REV.	NATUREZA	RESP.PROJ.	DATA	LIBERADO	DATA	APROVADO
topocart		RA XXX - VICENTE PIRES - DF		RT: LUCIO MARIO L. RODRIGUES CRA-DF		
ALT - 046/09		SETOR HABITACIONAL VICENTE PIRES		LOTES II - Vias: 49, 50, 51 e 52		
FOLHA: 97/254	DATA: NOVEMBRO/2009	CONFERE:	GERENTE	VISTO:	GERENTE	APROVADO:
DETALHE DE: PERFIL LONGITUDINAL DO PAVIMENTO ACABADO		PROJETO		ALTIMÉTRICO		
ESCALAS: H=1:1000		V=1:100				



RA XXX-VICENTE PIRES-DF

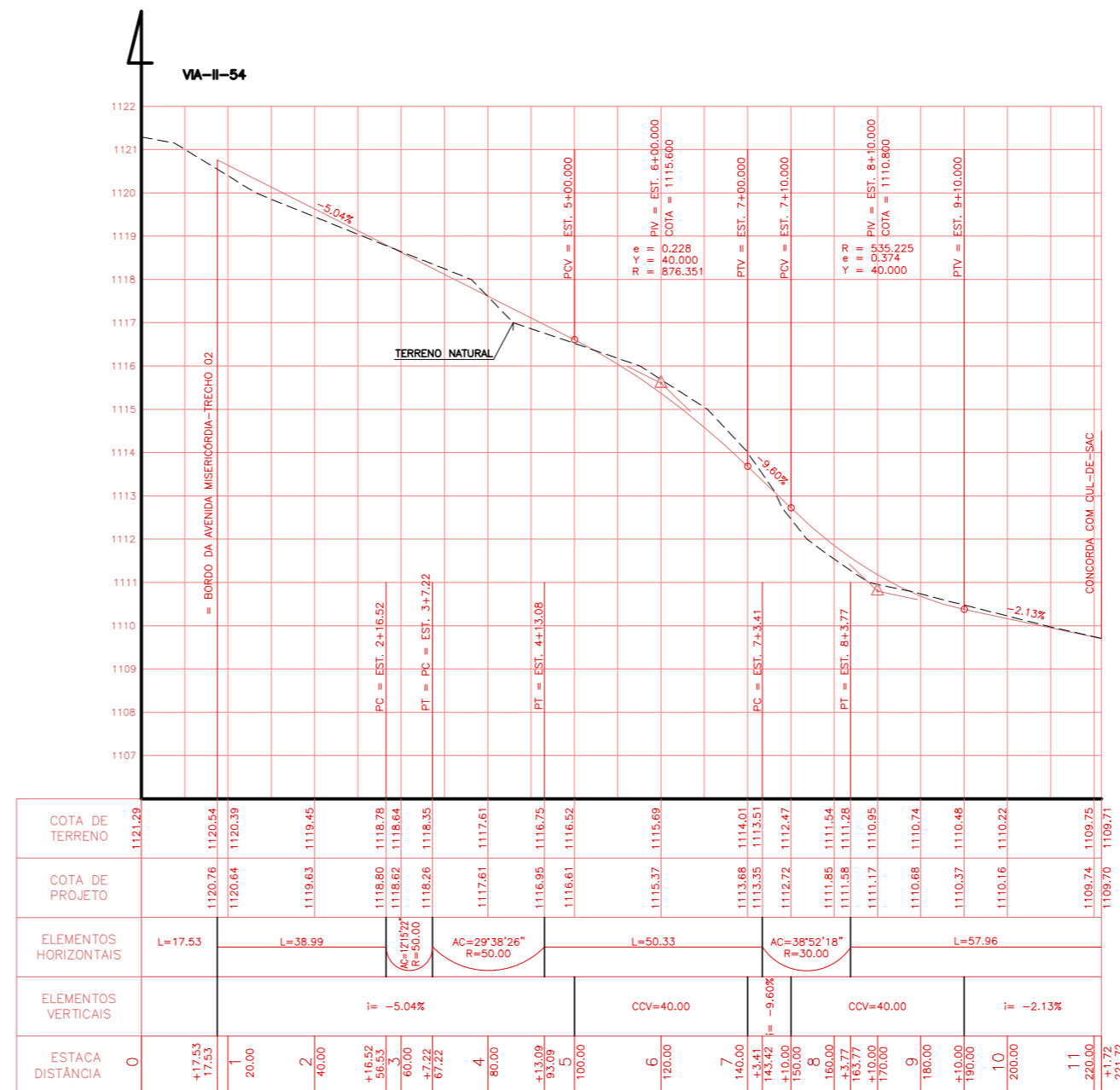
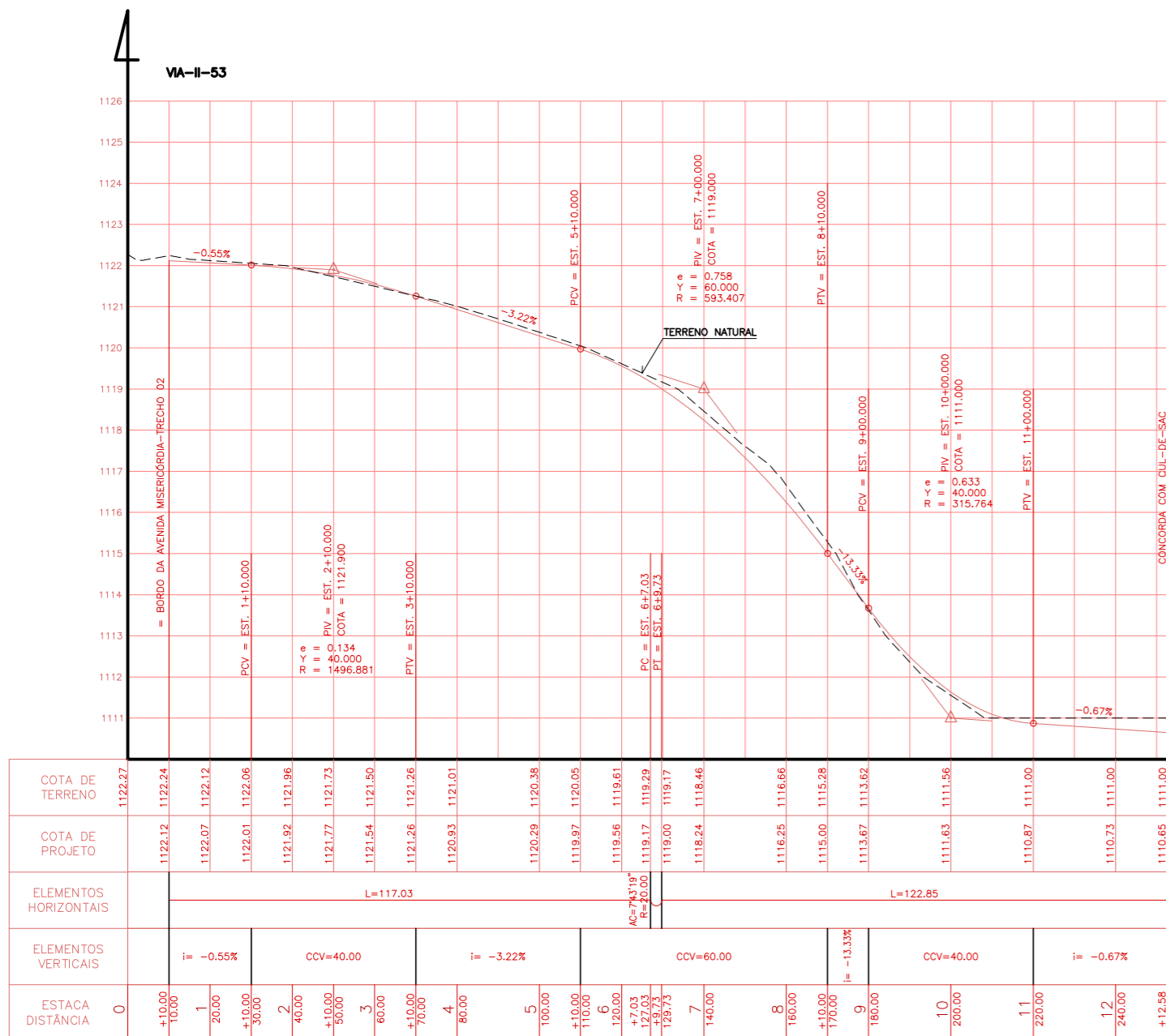


CROQUIS DE LOCALIZAÇÃO DO LOTE II - VICENTE PIRES

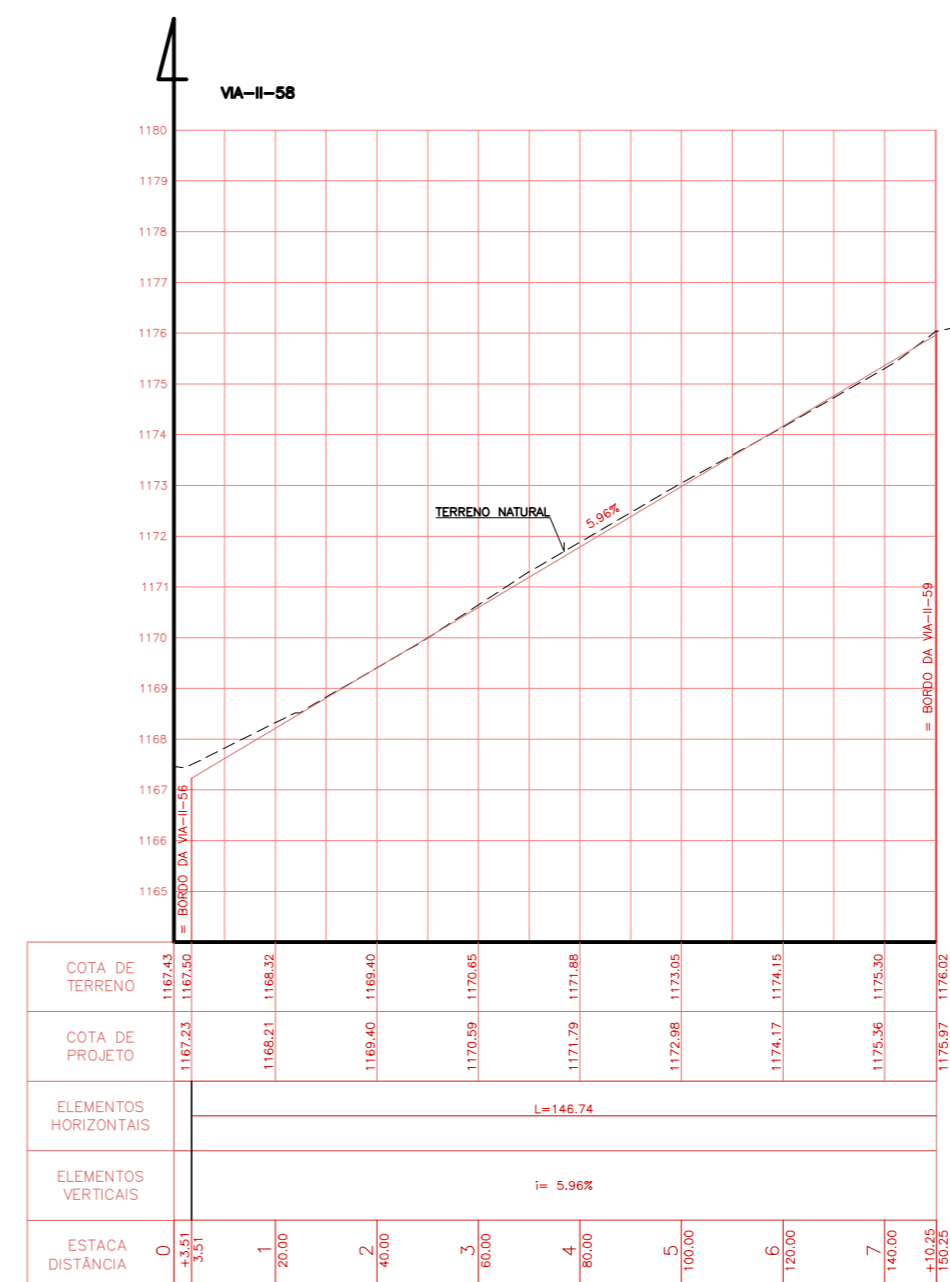
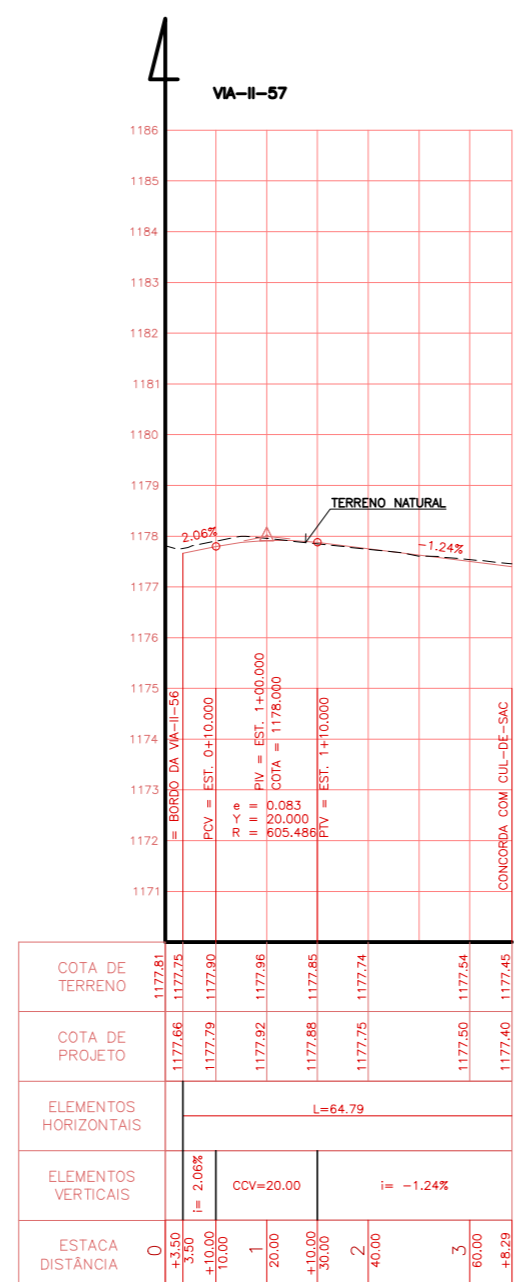
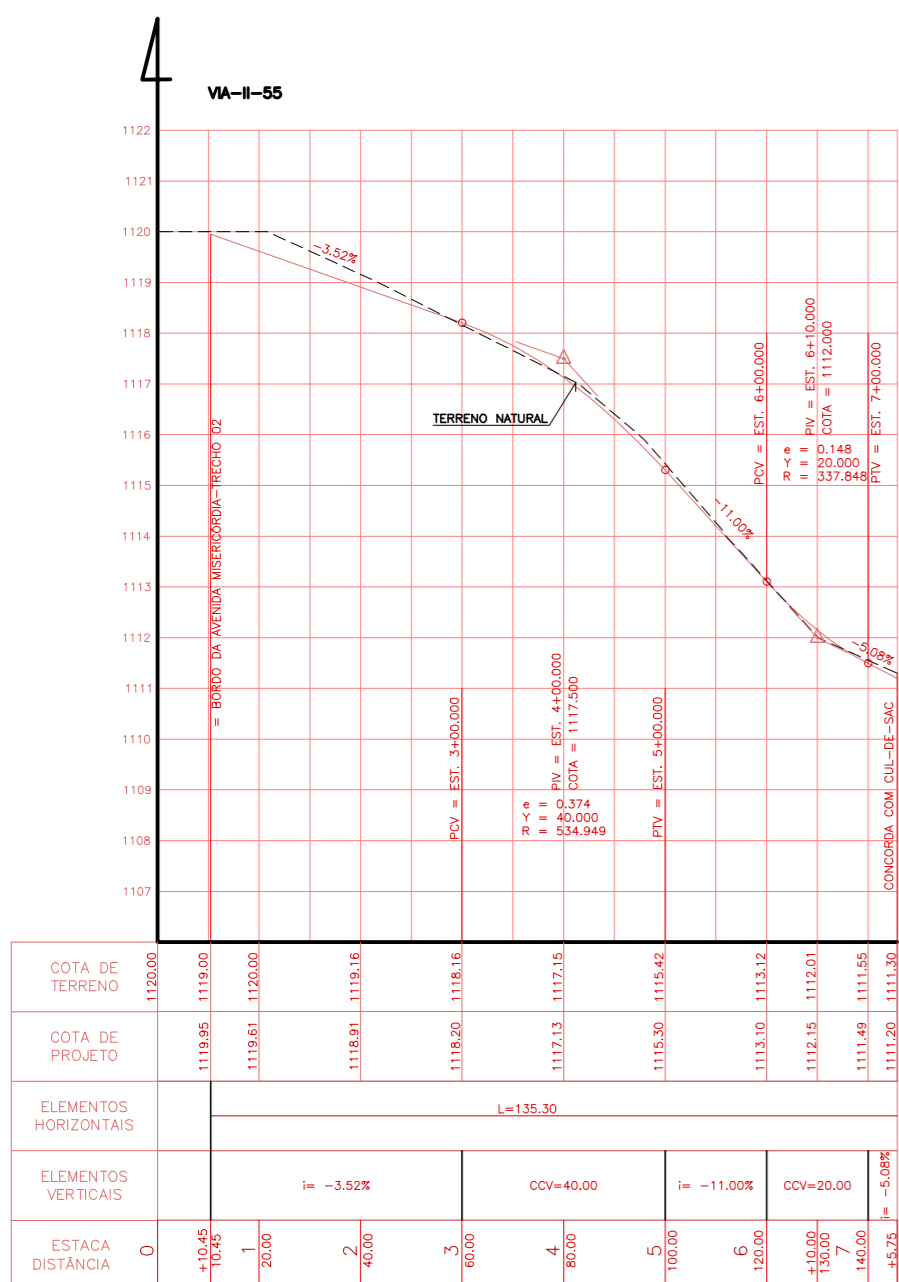
A	PRELIMINAR	RES.PROJ.	DATA	LIBERADO	DATA	APPROVADO	DATA
REV.	NATUREZA	RES.PROJ.	DATA	LIBERADO	DATA	APPROVADO	DATA
topocart							RT: LUCIO MARIO L. RODRIGUES
ALT - 046/09		RA XXX - VICENTE PIRES - DF					
FOLHA: 82/254		SETOR HABITACIONAL VICENTE PIRES					
DATA: NOVEMBRO/2009		LOTE II - Vias: 10, 11, 12 e 13					
PROJETO:	CALCULO:	CONFERE:	GERENTE:	VISTO:	DIRETOR:	APPROVADO:	
DETALHE DE: PERFIL LONGITUDINAL DO PAVIMENTO ACABADO		ESCALAS: H=1:1000		V=1:100			
PROJETO ALTIMETRICO							



RA XXX-VICENTE PIRES-DF



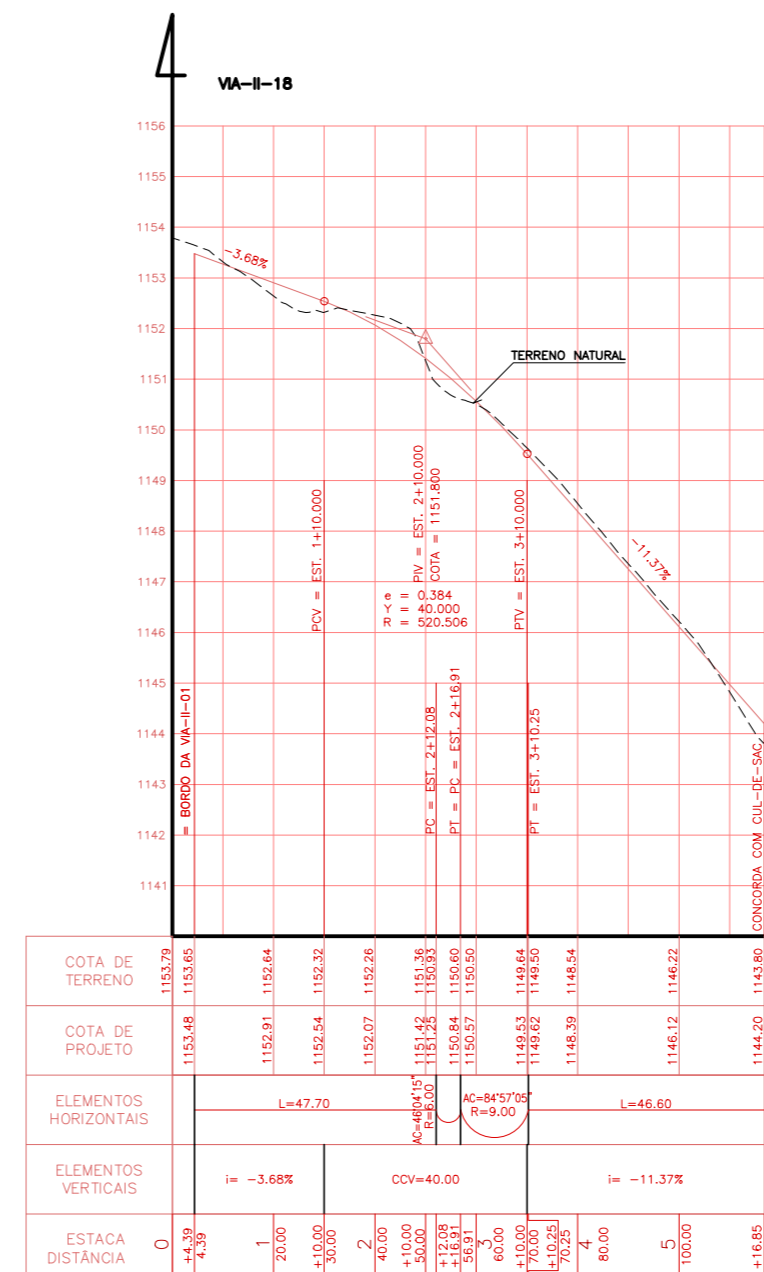
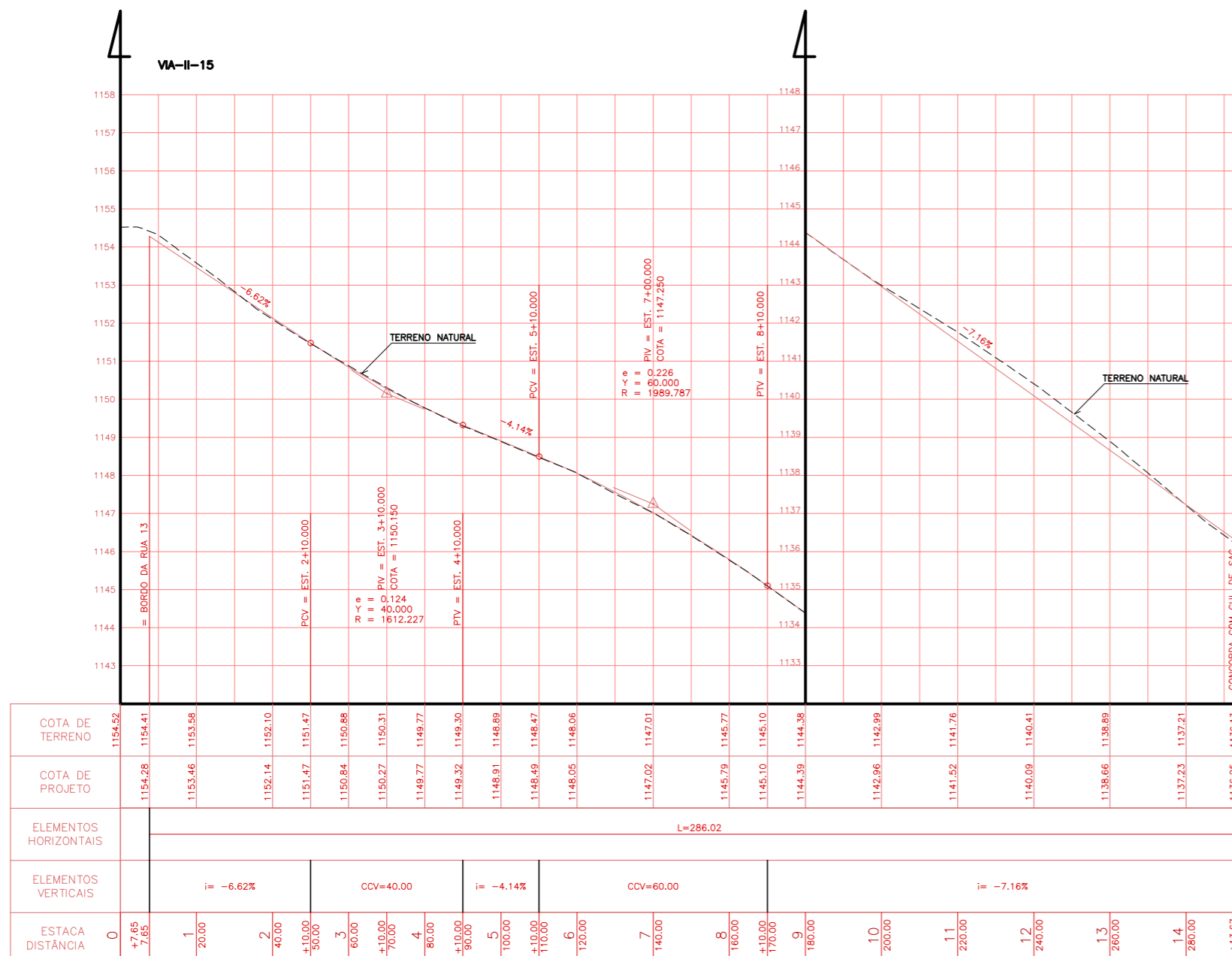
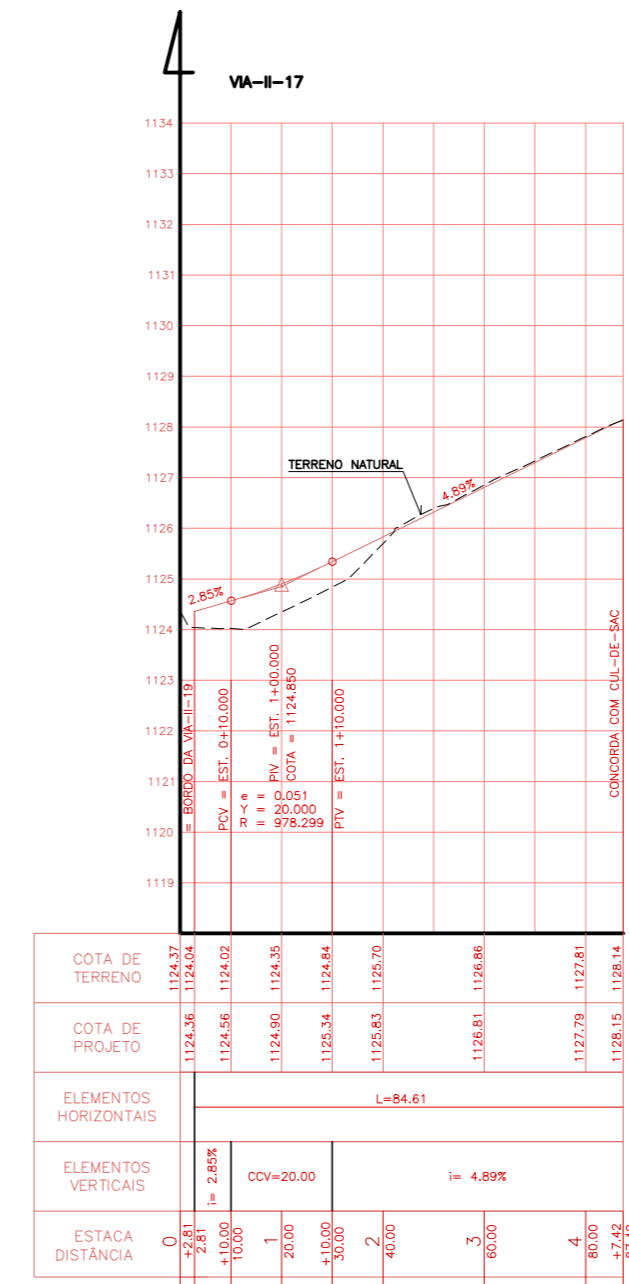
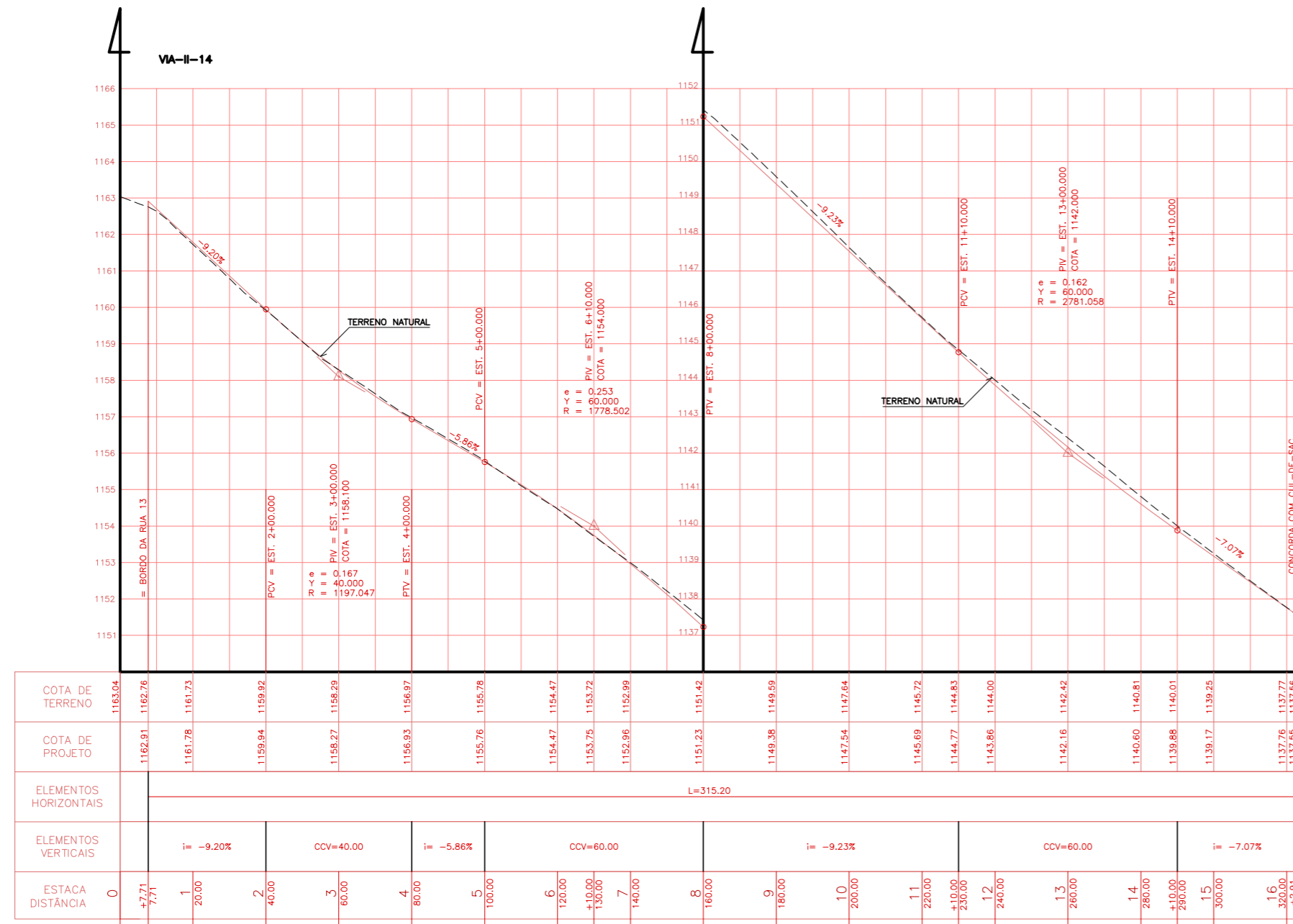
CROQUIS DE LOCALIZAÇÃO DO LOTE II - VICENTE PIRES



PRELIMINAR					
REV.	NATUREZA	RESP.PROJ.	DATA	LIBERADO	DATA
					RT: LUCIO MARIO L. ROSADO CRO-27- 8378/0
ALT - 046/09		RA XXX - VICENTE PIRES - DF			
FOLHA: 08/254		DATA: NOVEMBRO/2009			
PROJETO:		CALCULO:		CONFERE:	
DETALHE DE: PERFIL LONGITUDINAL DO PAVIMENTO ACABADO		GERENTE:		VISTO: DIRETOR	
PROJETO ALTIMETRICO				APROVO:	
ESCALAS: H=1:1000 V=1:100					

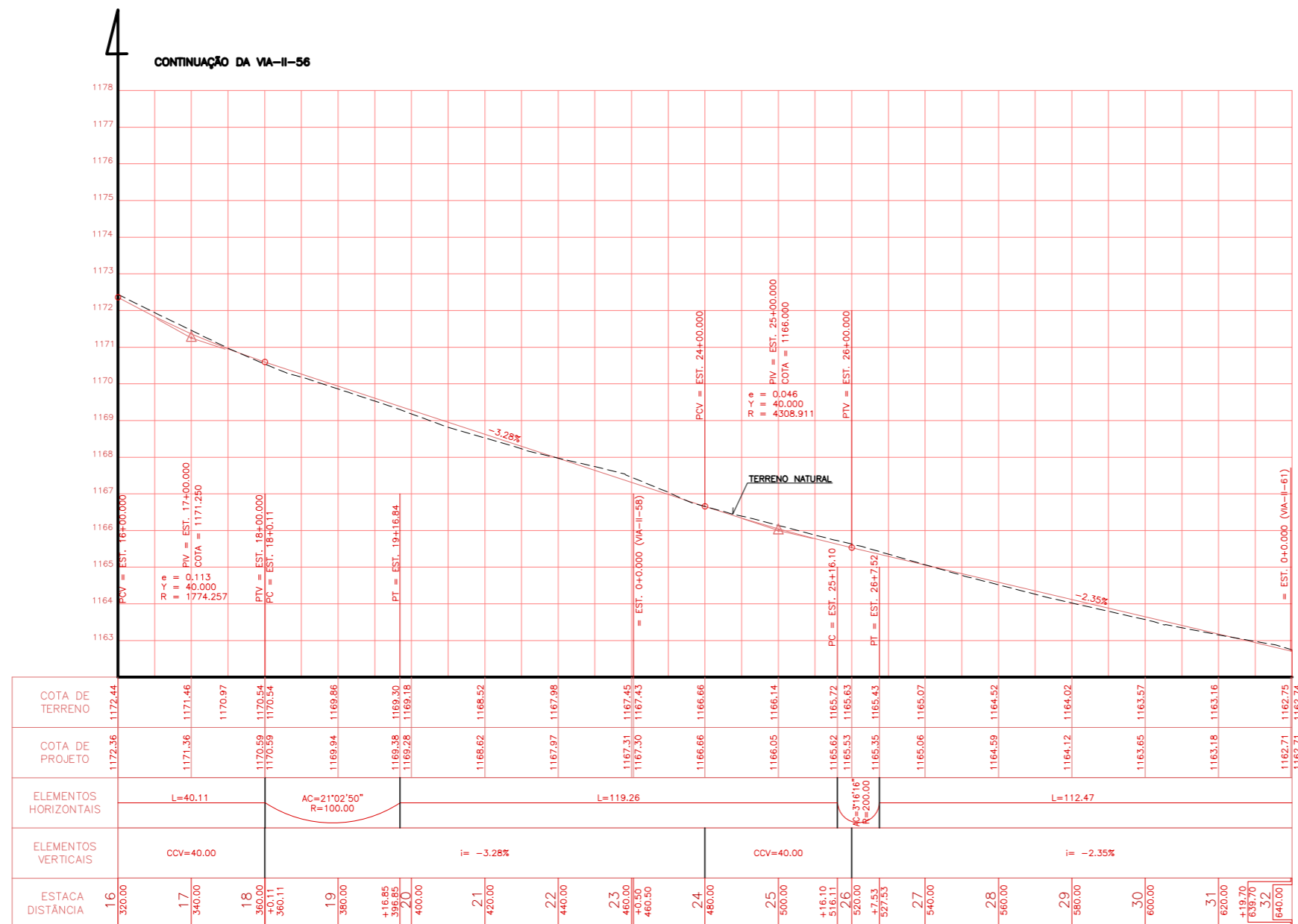
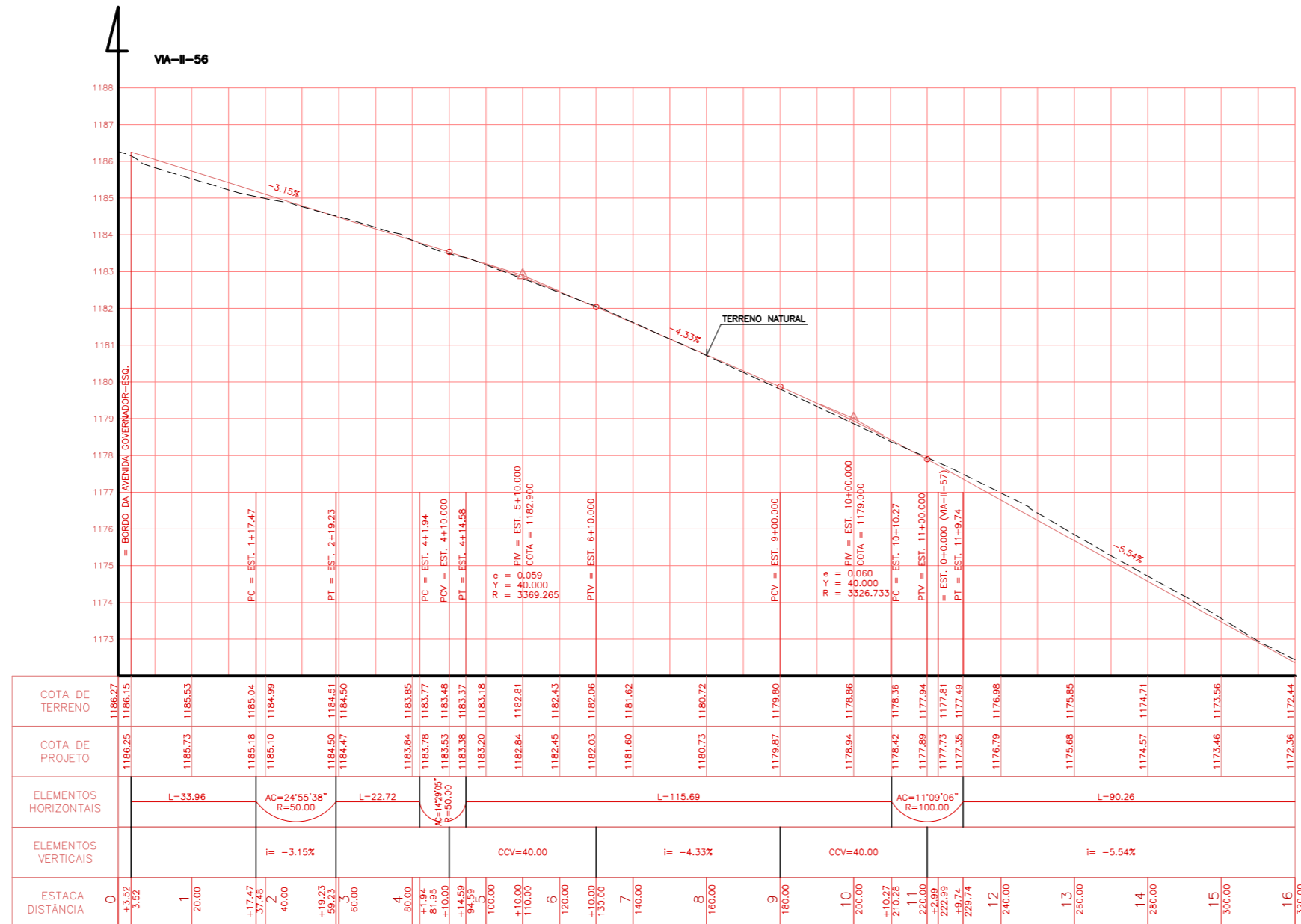


RA XXX-VICENTE PIRES-DF



CROQUIS DE LOCALIZAÇÃO DO LOTE II - VICENTE PIRES

A		PRELIMINAR		---		---		---	
REV.	NATUREZA	RESP.PROJ.	DATA	LIBERADO	DATA	APROVADO	DATA		
topocart		RT: LUCIO MARIO L. RODRIGUES CREA-DF 5378/D							
ALT - 046/09		RA XXX - VICENTE PIRES - DF							
FOLHA: 90/254		DATA: NOVEMBRO/2009							
PROJETO:		CALCULO:		CONFERE:		GERENTE:		VISTO: DIRETOR	
DETALHE DE:		PERFIL LONGITUDINAL DO PAVIMENTO ACABADO							
PROJETO		ALTIMETRICO							
NOVACAP									
RA XXX-VICENTE PIRES-DF									



Topocart

RA XXX - VICENTE PIRES - DF
SETOR HABITACIONAL VICENTE PIRES
LOTE II - Vias: VA-II-56

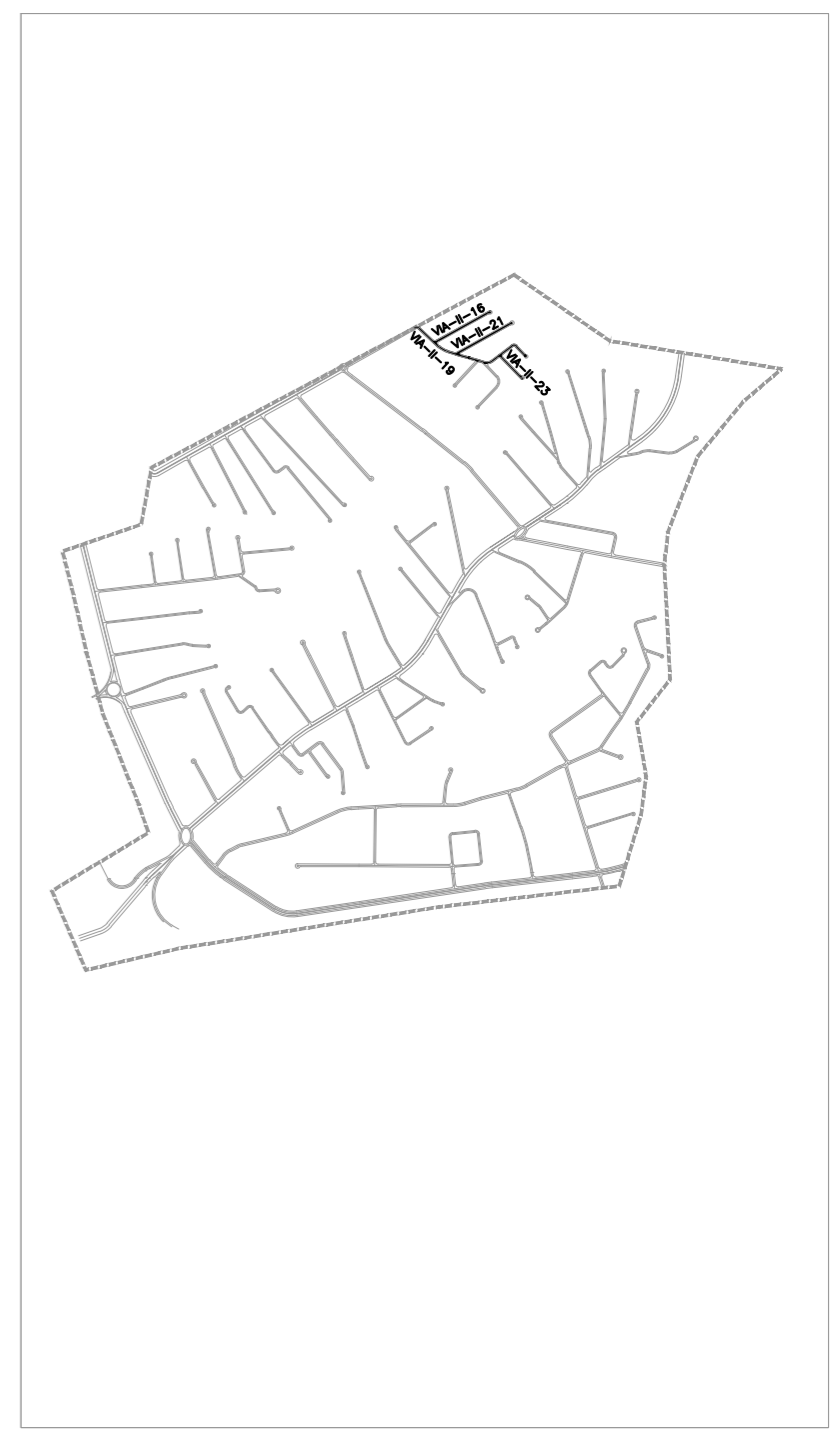
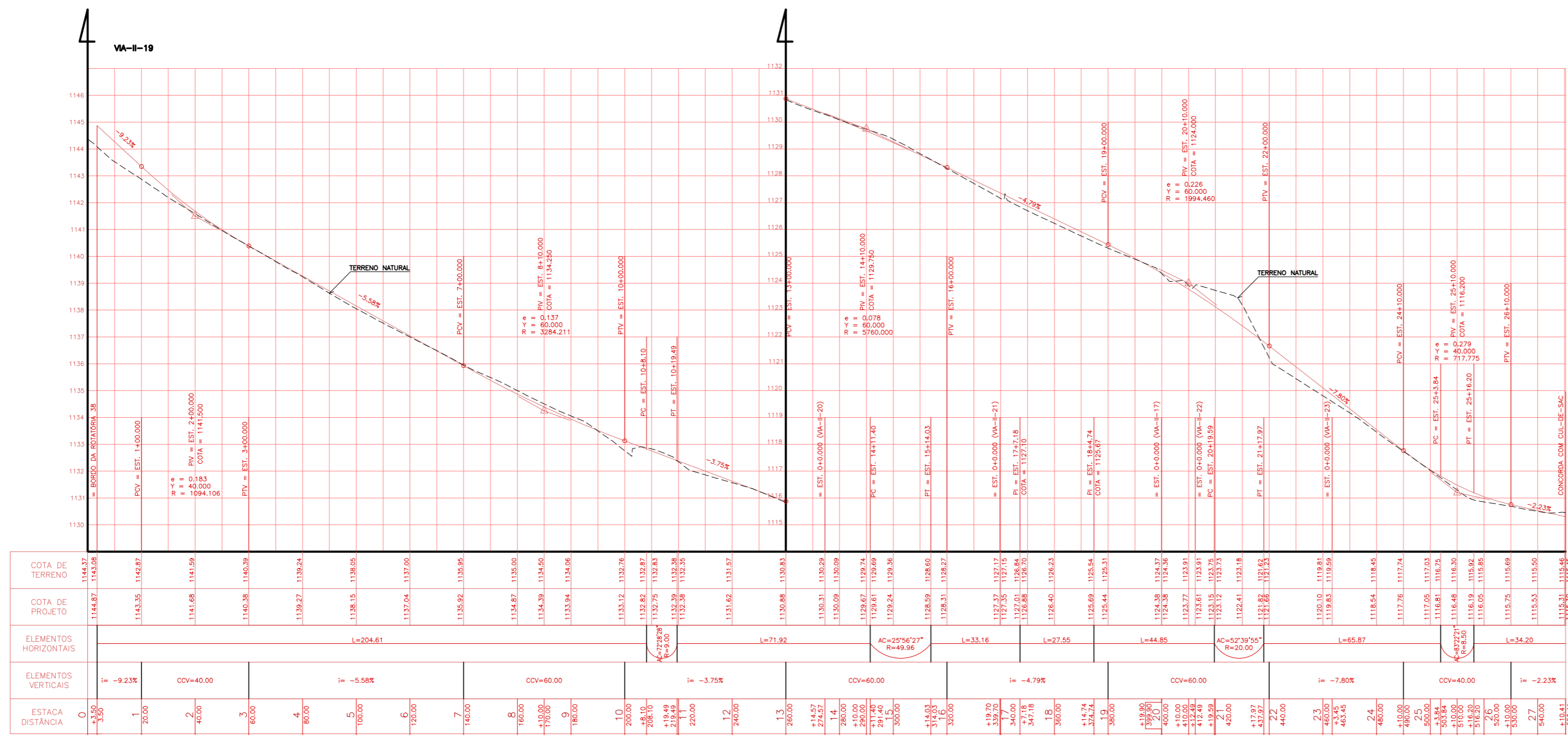
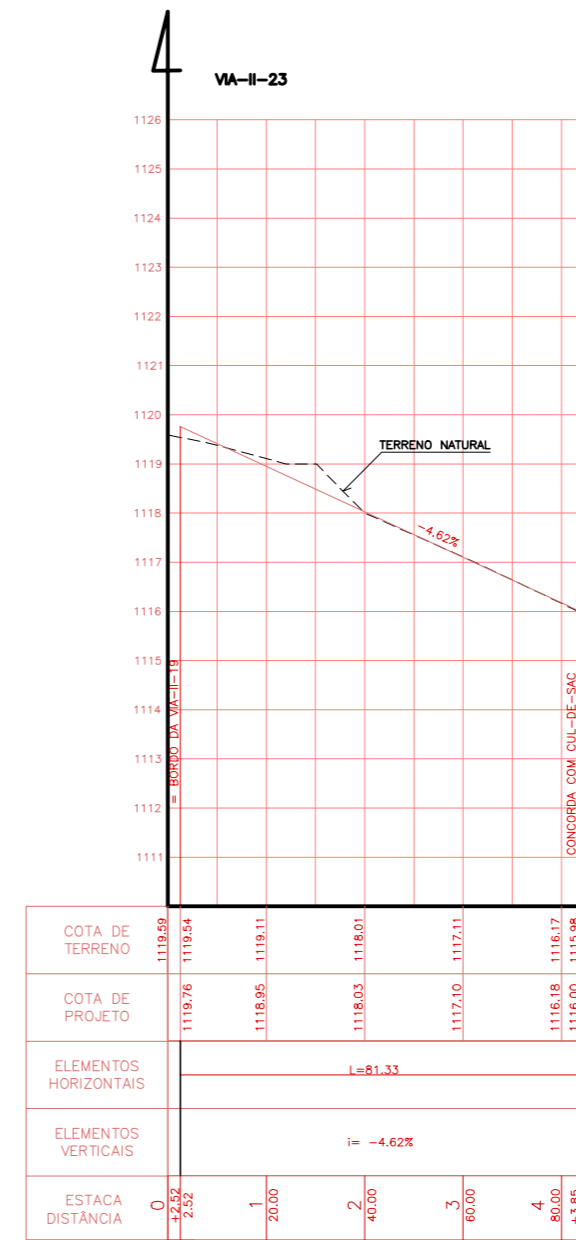
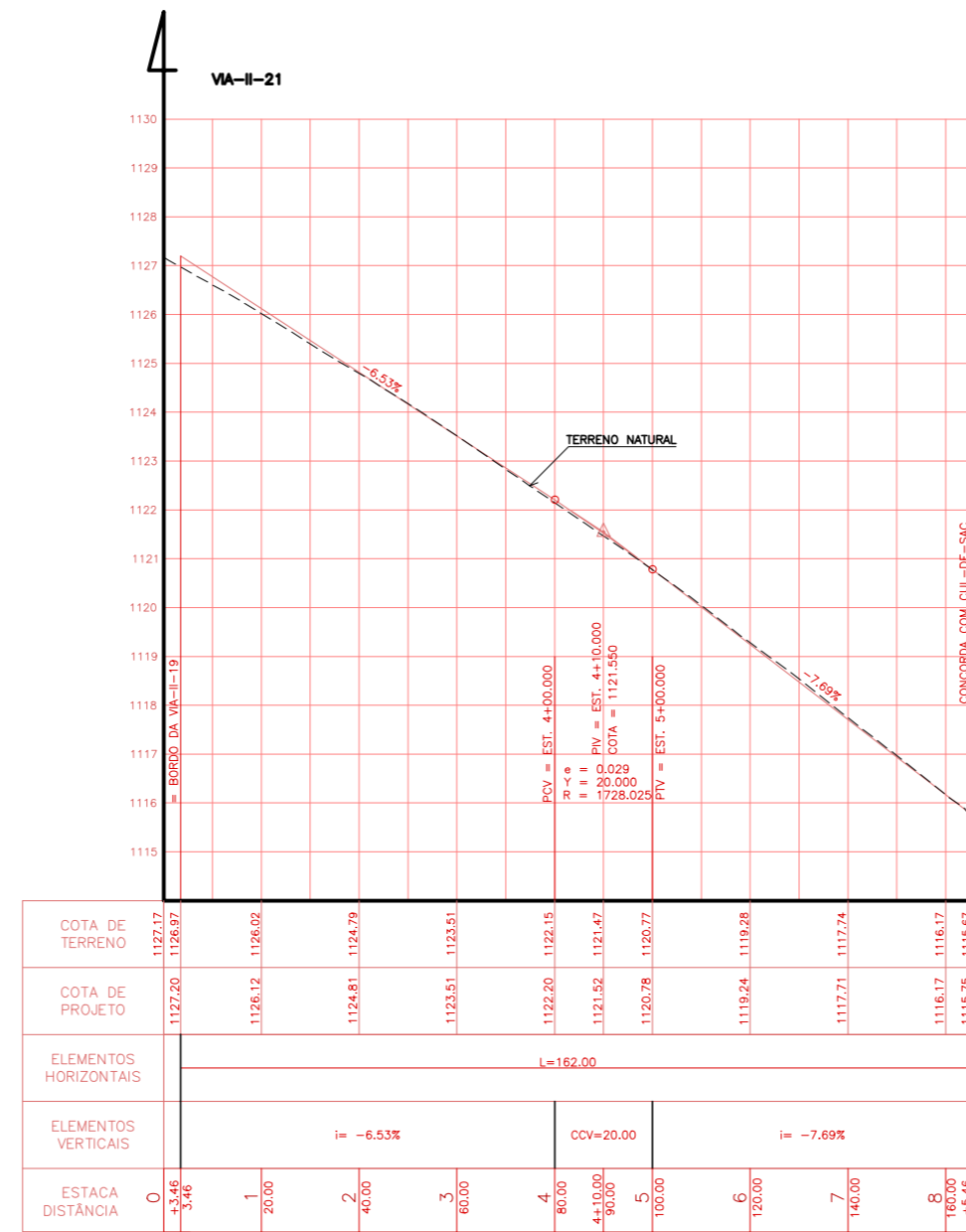
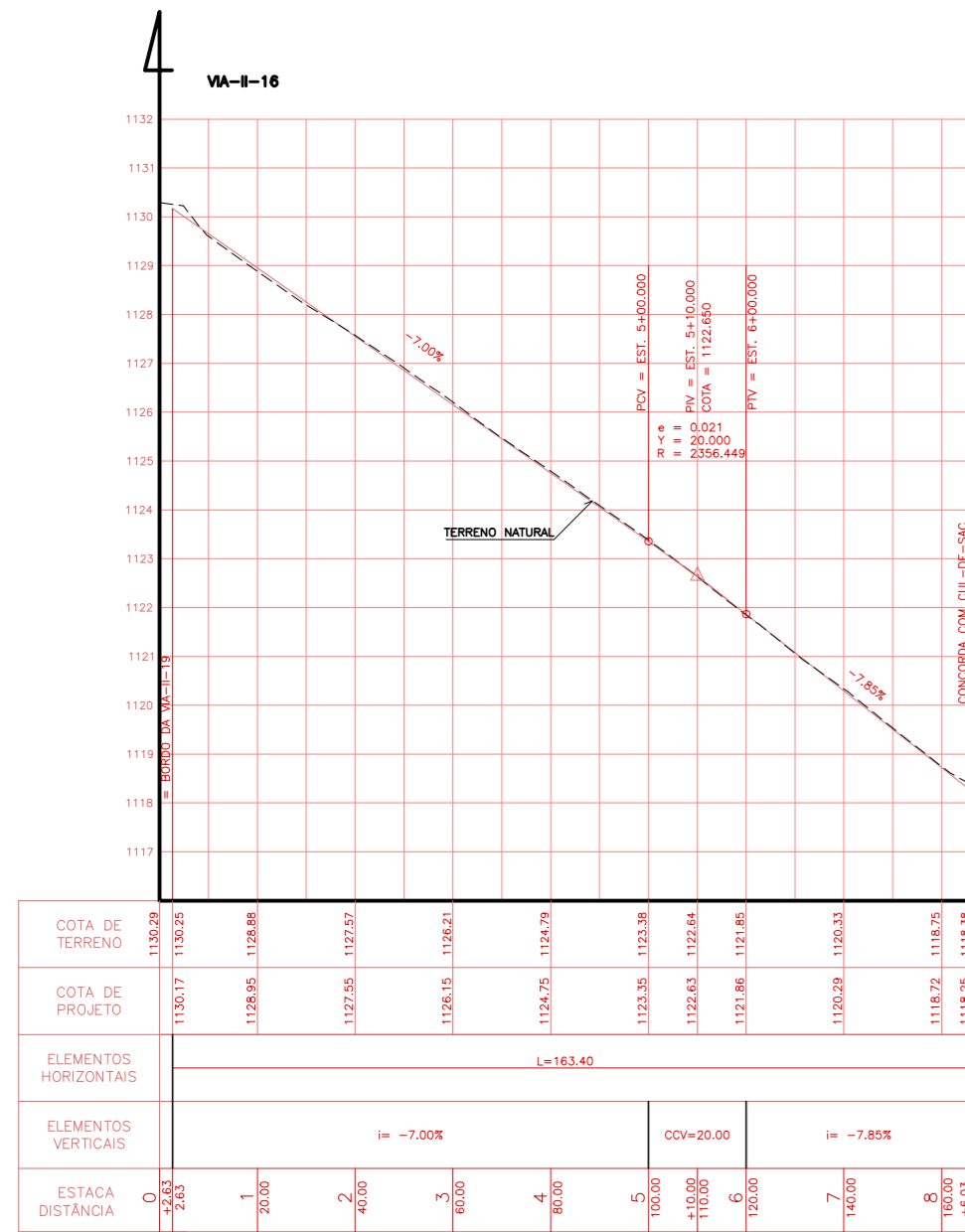
PROJETO: _____ CALCULO: _____ CONFERE: _____ GERENTE: _____ VISTO: _____ DIRETOR: _____ APROVO: _____

DETALHE DE: PERFIL LONGITUDINAL DO PAVIMENTO ACABADO ESCALAS: H=1:1000 V=1:100

PROJETO ALTIMETRICO

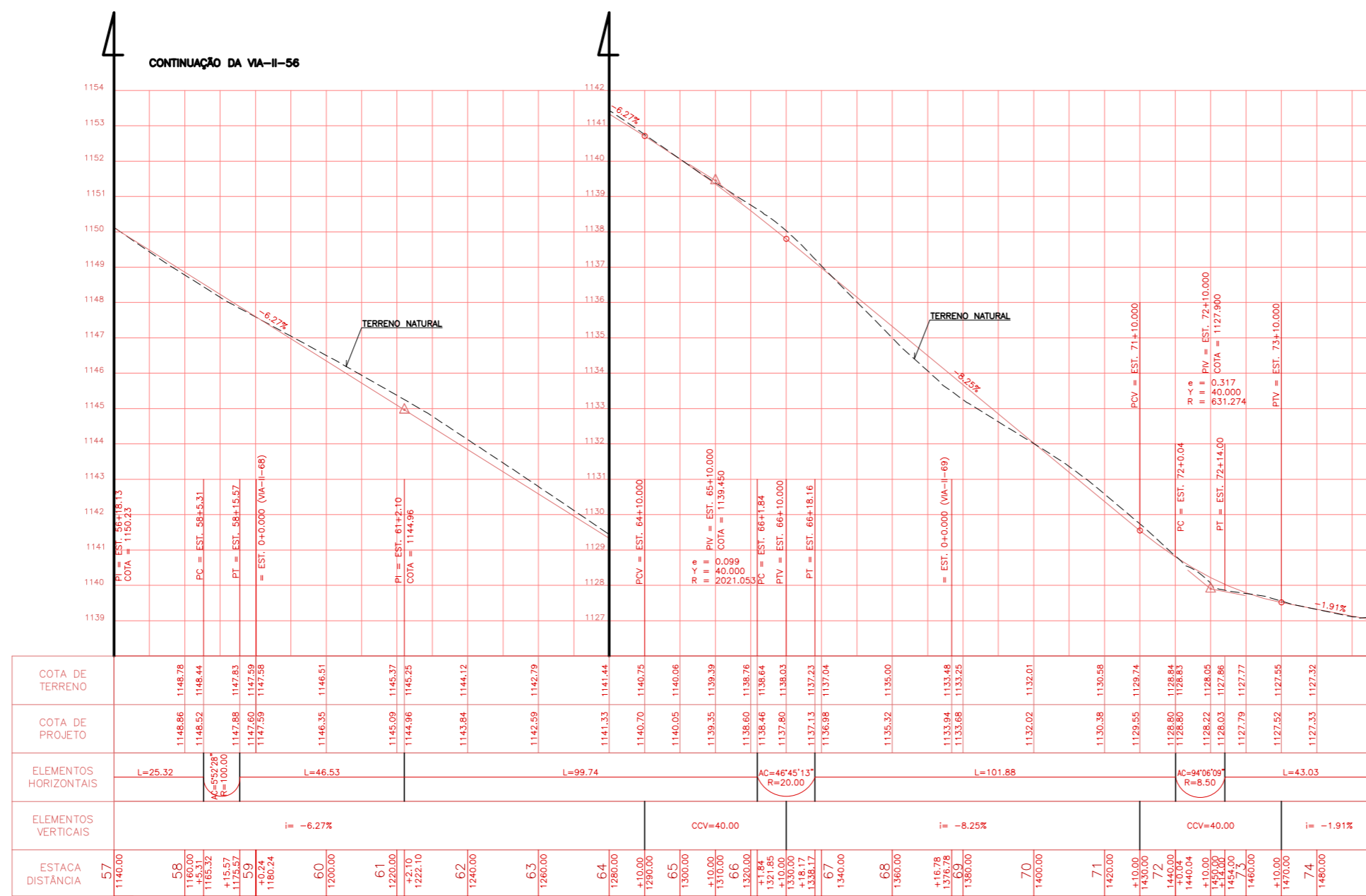

NOVACAP

RA XXX-VICENTE PIRES-DF



CROQUIS DE LOCALIZAÇÃO DO LOTE II - VICENTE PIRES

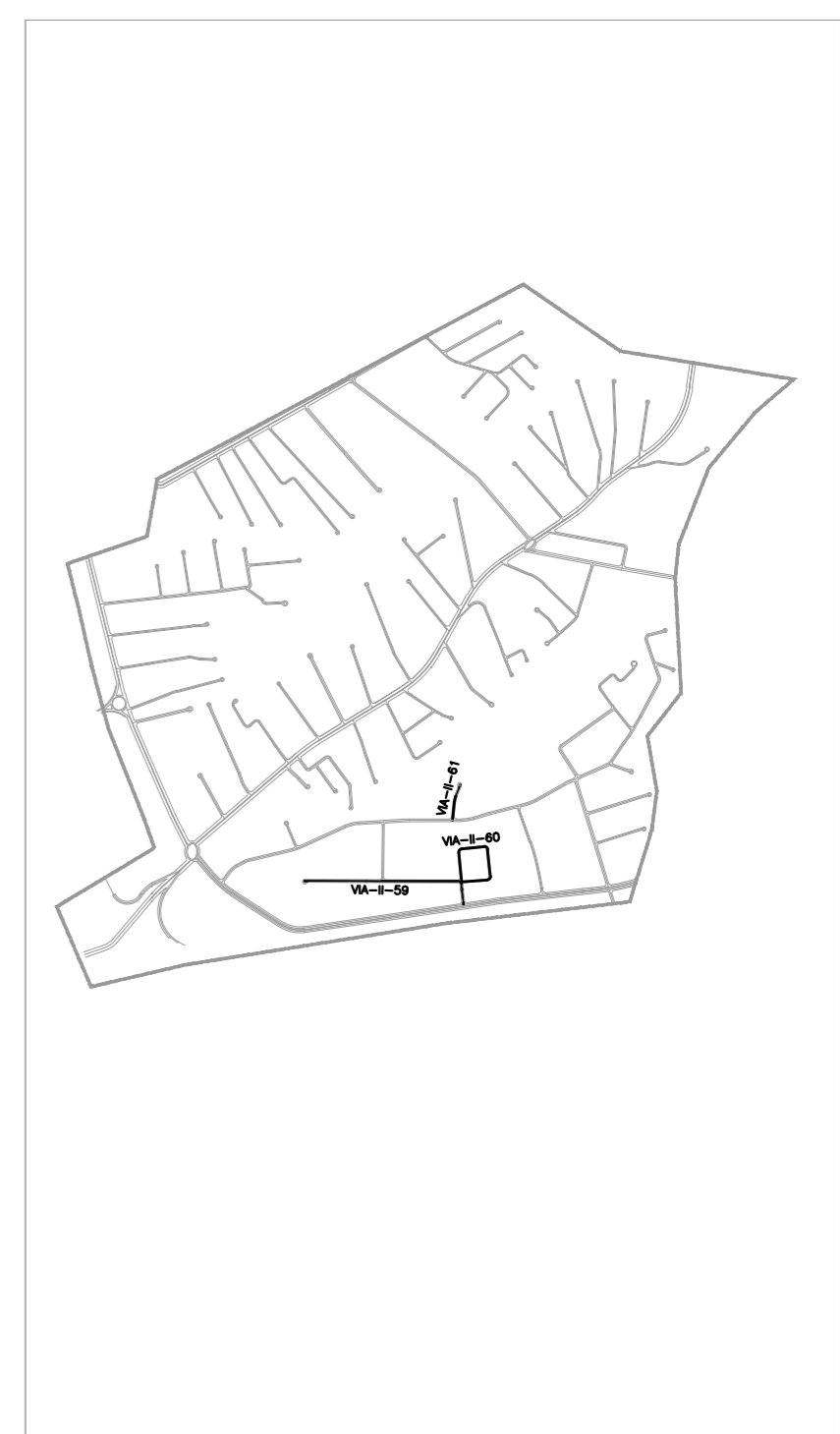
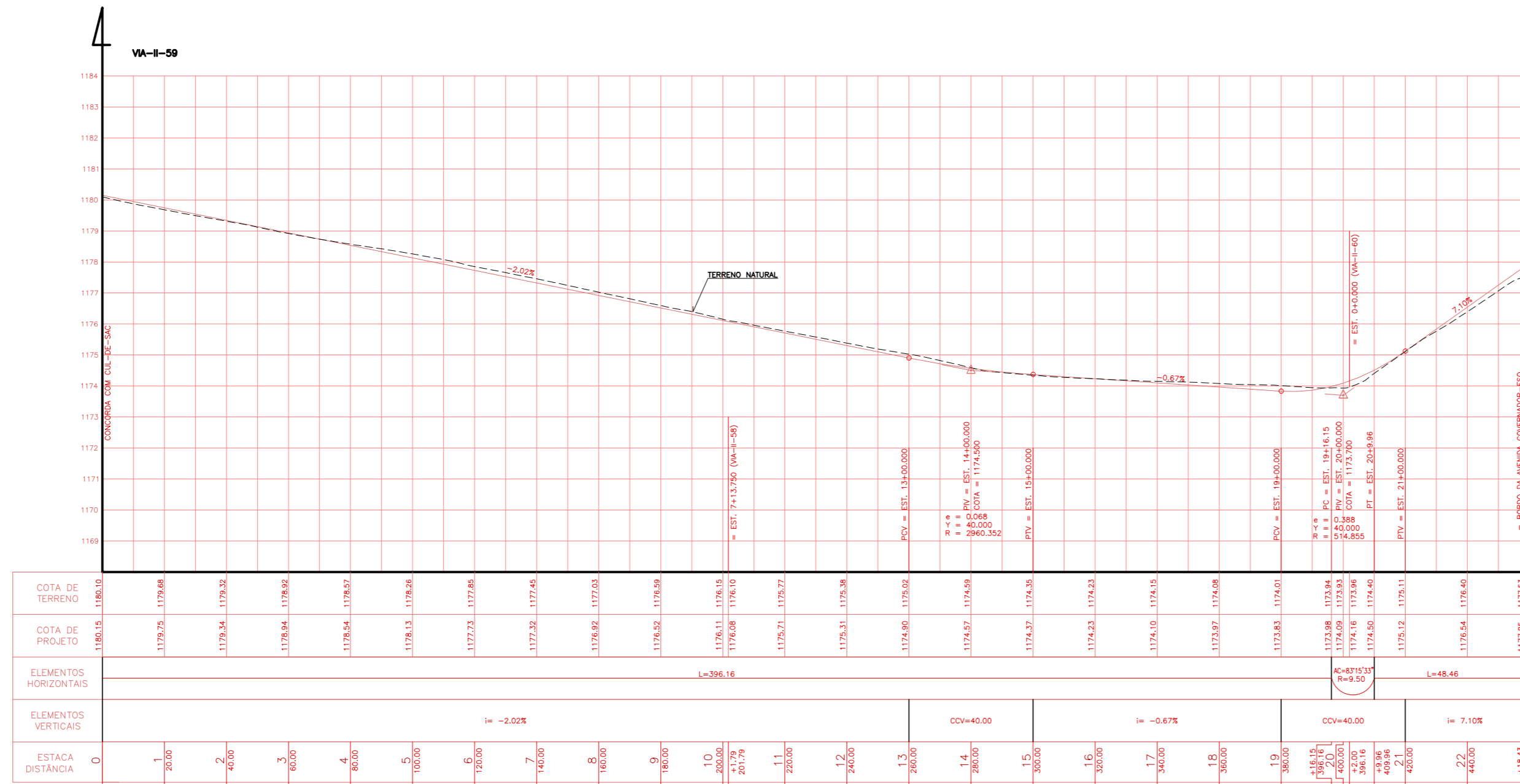
REV.	A	PRELIMINAR	NATUREZA	RES.P.PROJ.	DATA	LIBERADO	DATA	APROVADO	DATA
ALT - 046/09		RA XXX - VICENTE PIRES - DF SETOR HABITACIONAL VICENTE PIRES LOTE II - Vias: 16, 19, 21 e 23							
PROJETO:	CALCULO:	GERENTE:	CONFER:	DIRETOR:	APROV:	RT: LUCIO MARIO L. RODRIGUES CREA-DF: 8378/0			
DETALHE DE: PERFIL LONGITUDINAL DO PAVIMENTO ACABADO		ESCALAS: H=1:1000 V=1:100			PROJETO ALTIMETRICO				
RA XXX-VICENTE PIRES-DF									



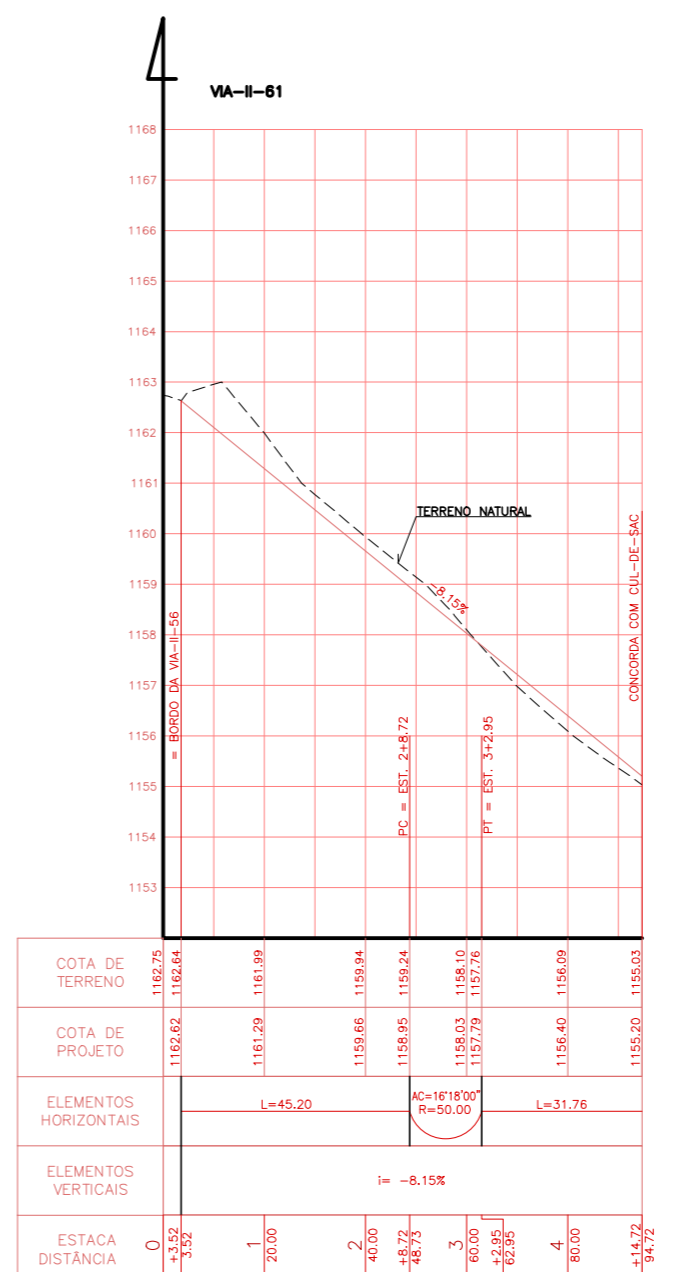
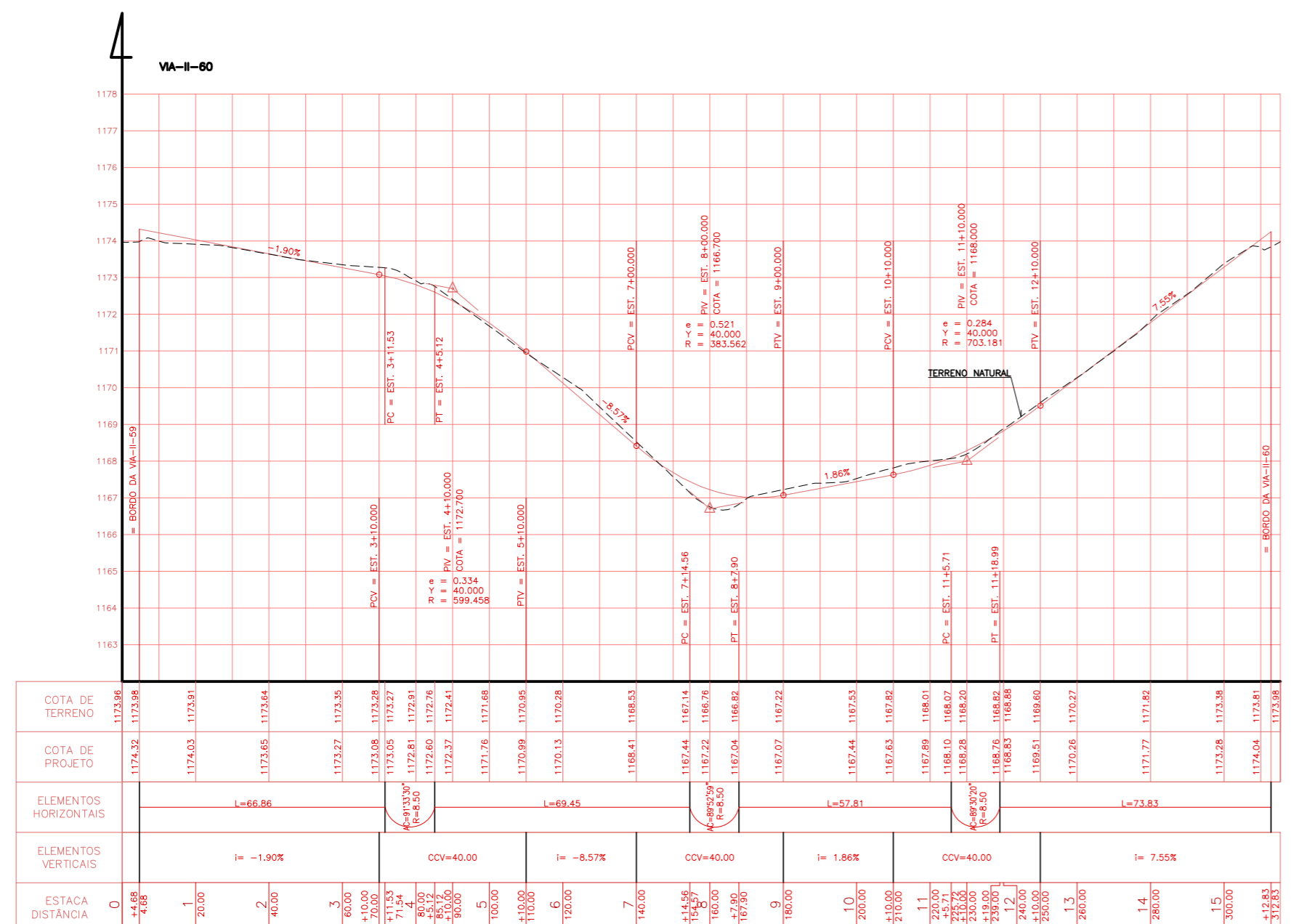
A PRELIMINAR
 REV. NATUREZA RESP.PROJ. DATA LIBERADO DATA APROVADO DATA
topocart
 ALT - 046/09 RA XXX - VICENTE PIRES - DF
 SETOR HABITACIONAL VICENTE PIRES
 LOTE II - Vias: CONTINUAÇÃO DA VIA-II-56
 PROJETO: 100/254 DATA: NOVEMBRO/2009
 CÁLCULO: CONFERE: GERENTE VISTO: DIRETOR APROVO:
 DETALHE DE: PERFIL LONGITUDINAL DO PAVIMENTO ACABADO ESCALAS: H=1:1000 V=1:100
PROJETO ALTIMÉTRICO



RA XXX-VICENTE PIRES-DF

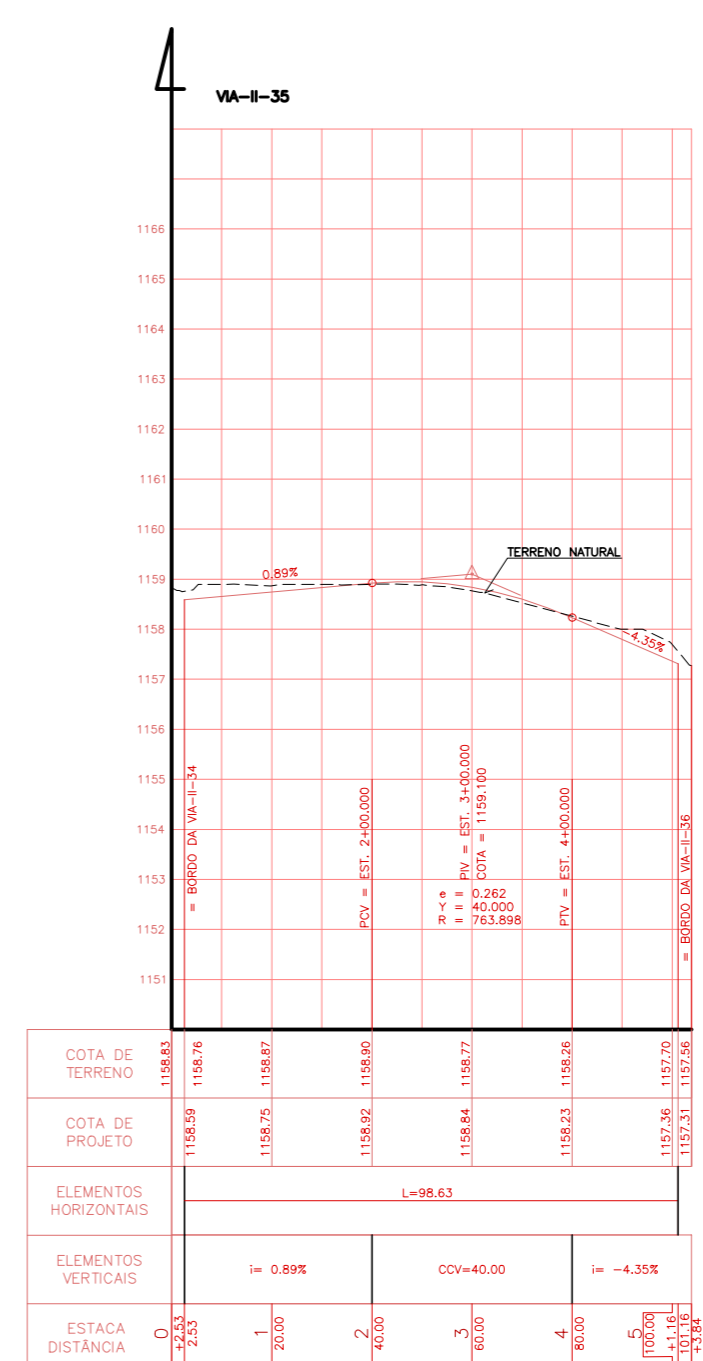
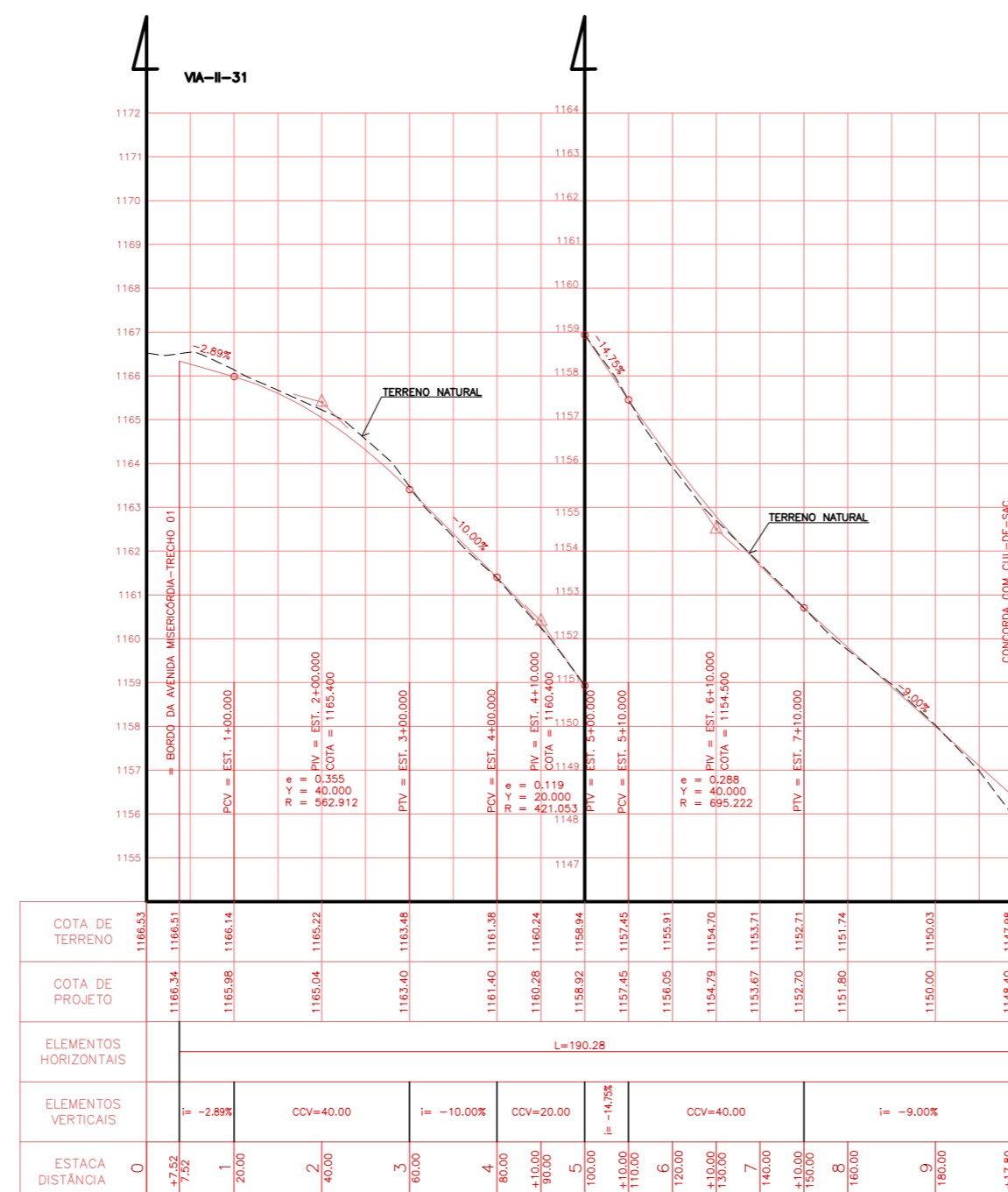
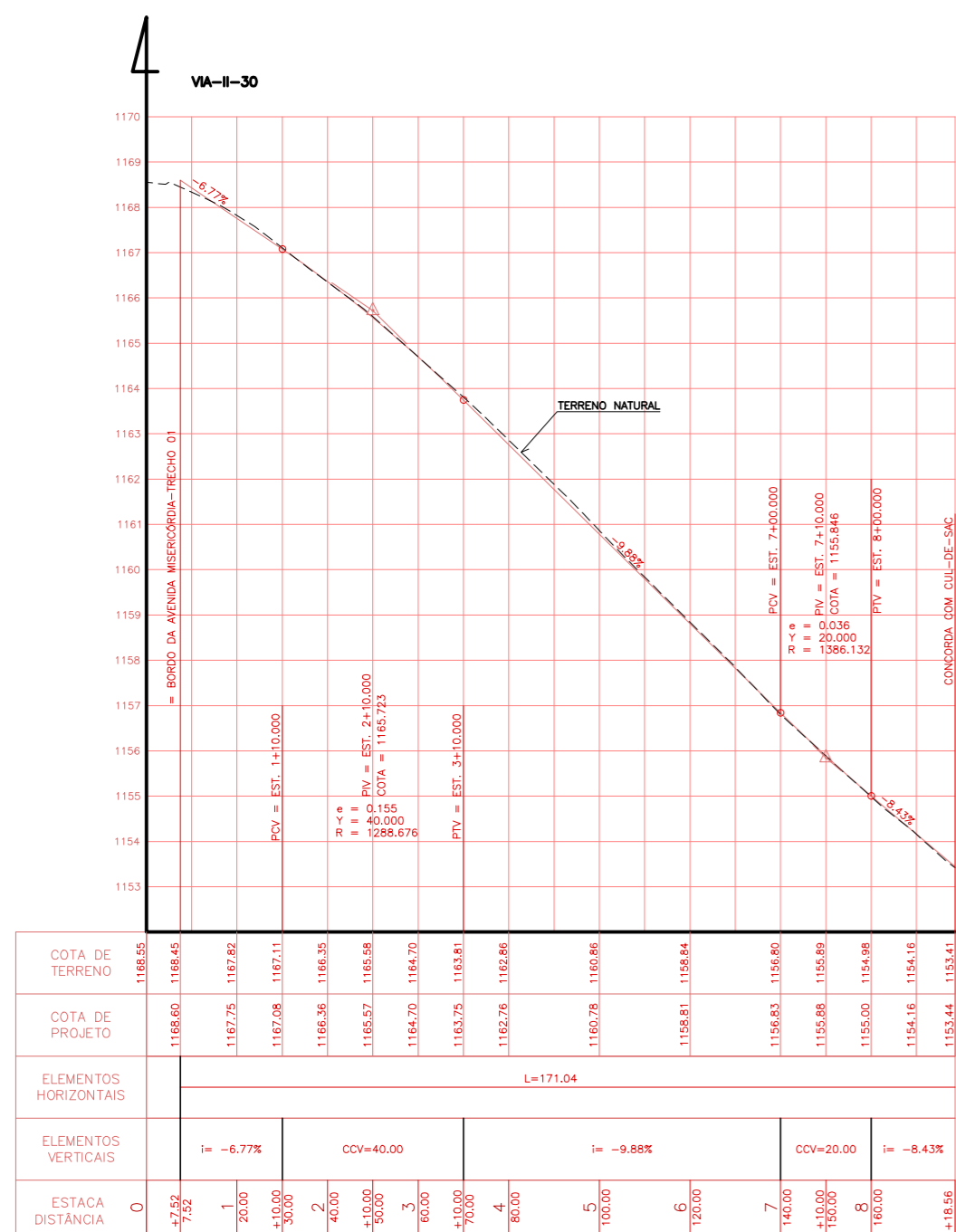
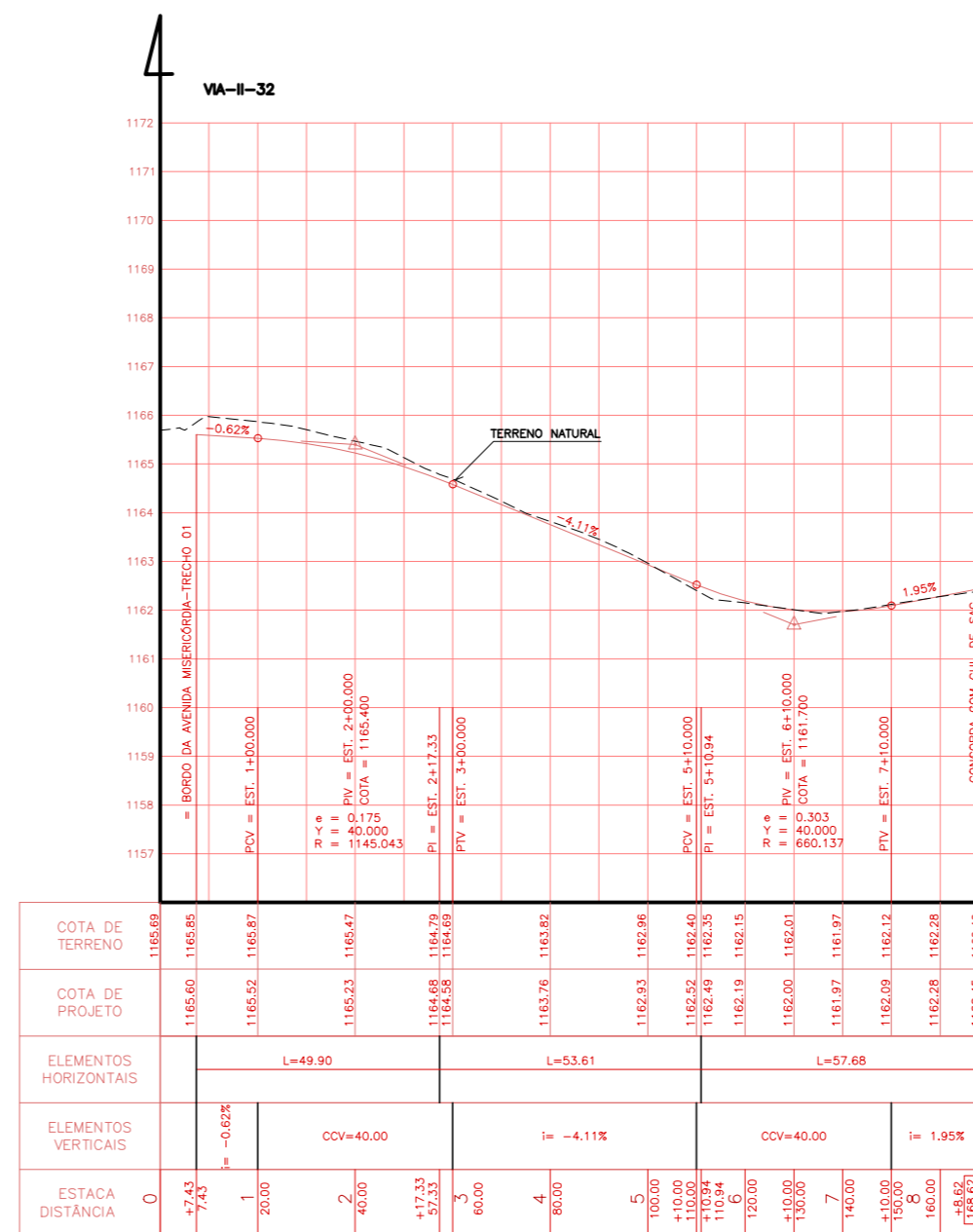
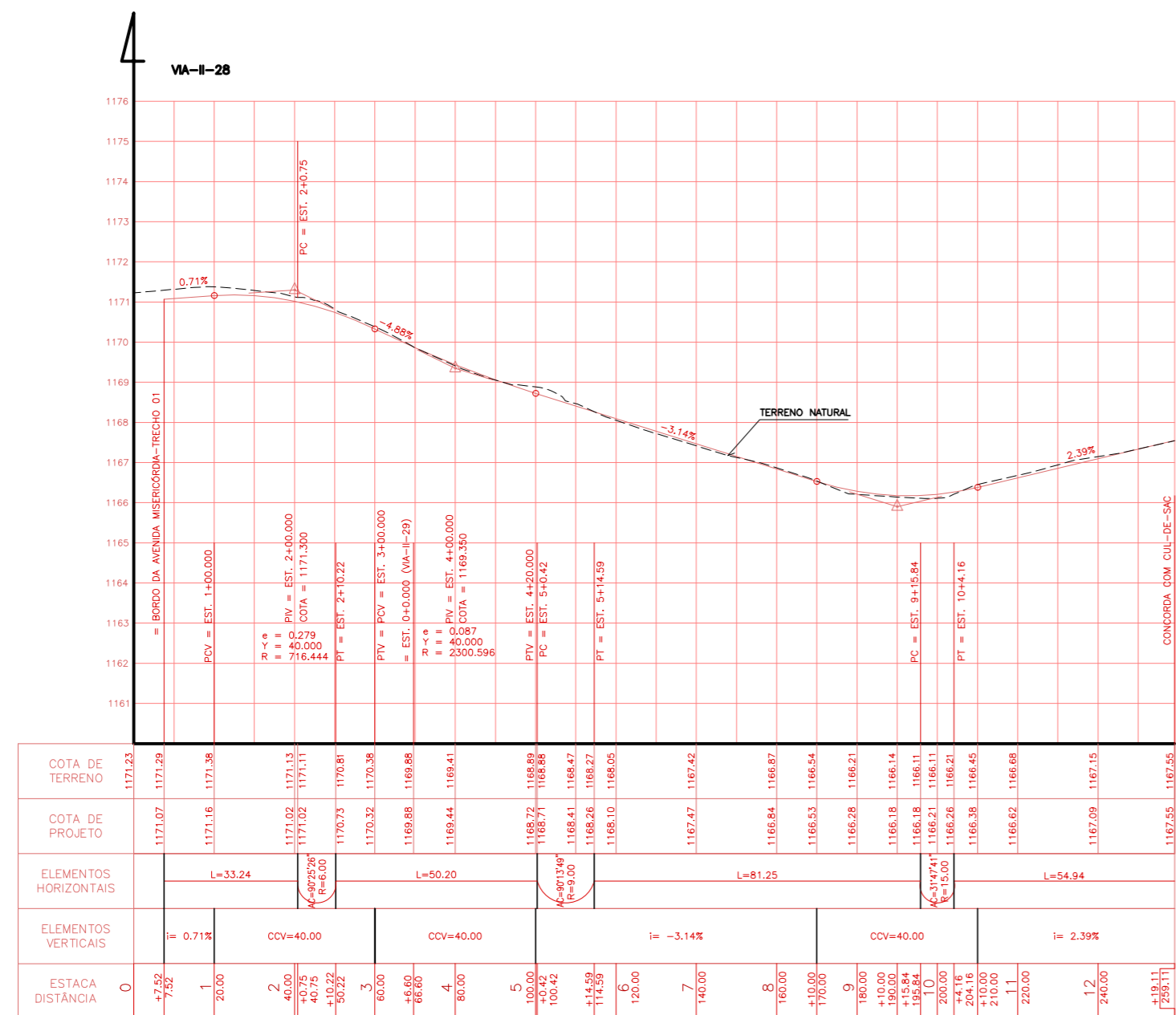


CROQUIS DE LOCALIZAÇÃO DO LOTE II - VICENTE PIRES



PRELIMINAR					
NATUREZA	RESP.PROJ.	DATA	LIBERADO	DATA	APPROVADO
topocart					RT: LUCIO MARIO L. RODRIGUES CREA-DF 8378/2
ALT - 046/09		RA XXX - VICENTE PIRES - DF			
FOLHA: 101/254		DATA: NOVEMBRO/2009			
PROJETO:		CALCULO:		CONFERE:	
DETALHE DE: PERFIL LONGITUDINAL DO PAVIMENTO ACABADO		GERENTE		VISTO: DIRETOR	
PROJETO ALTIMETRICO		APPROVADO: ESCALAS: H=1:1000 V=1:100			

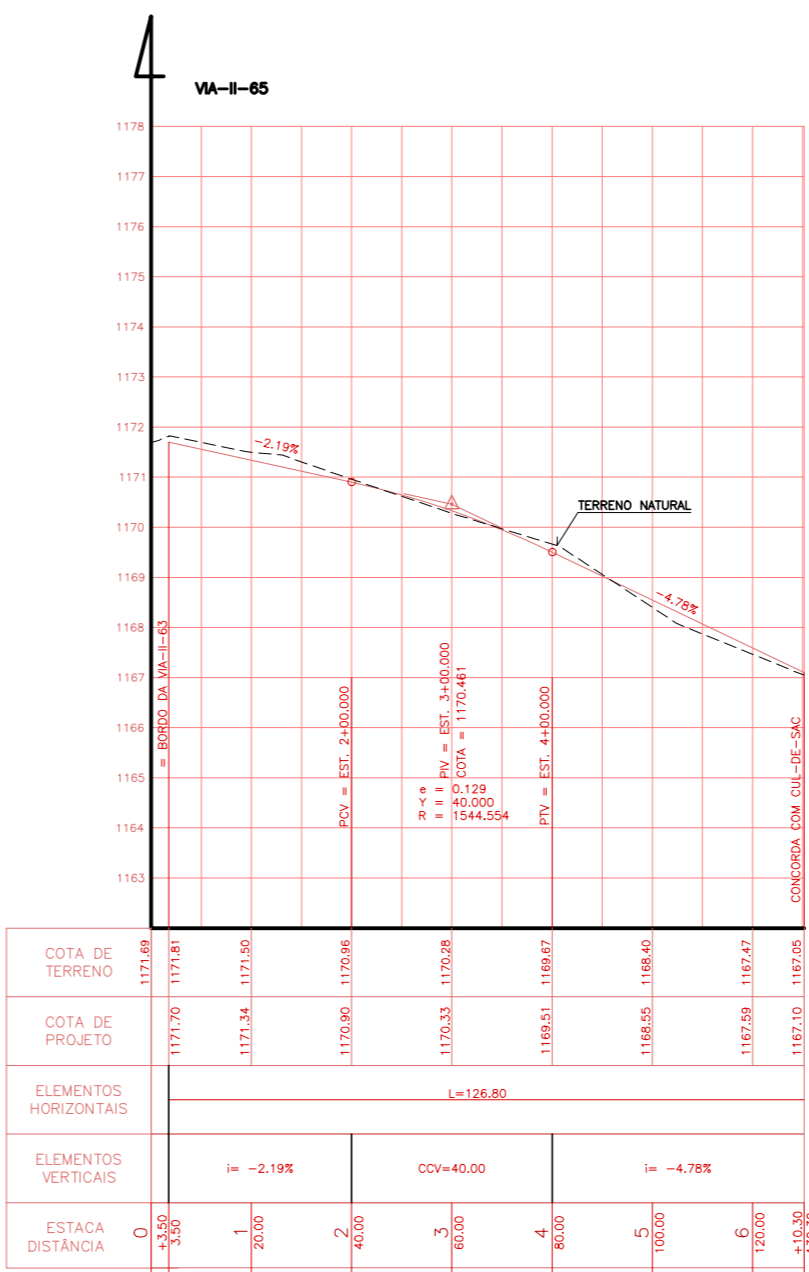
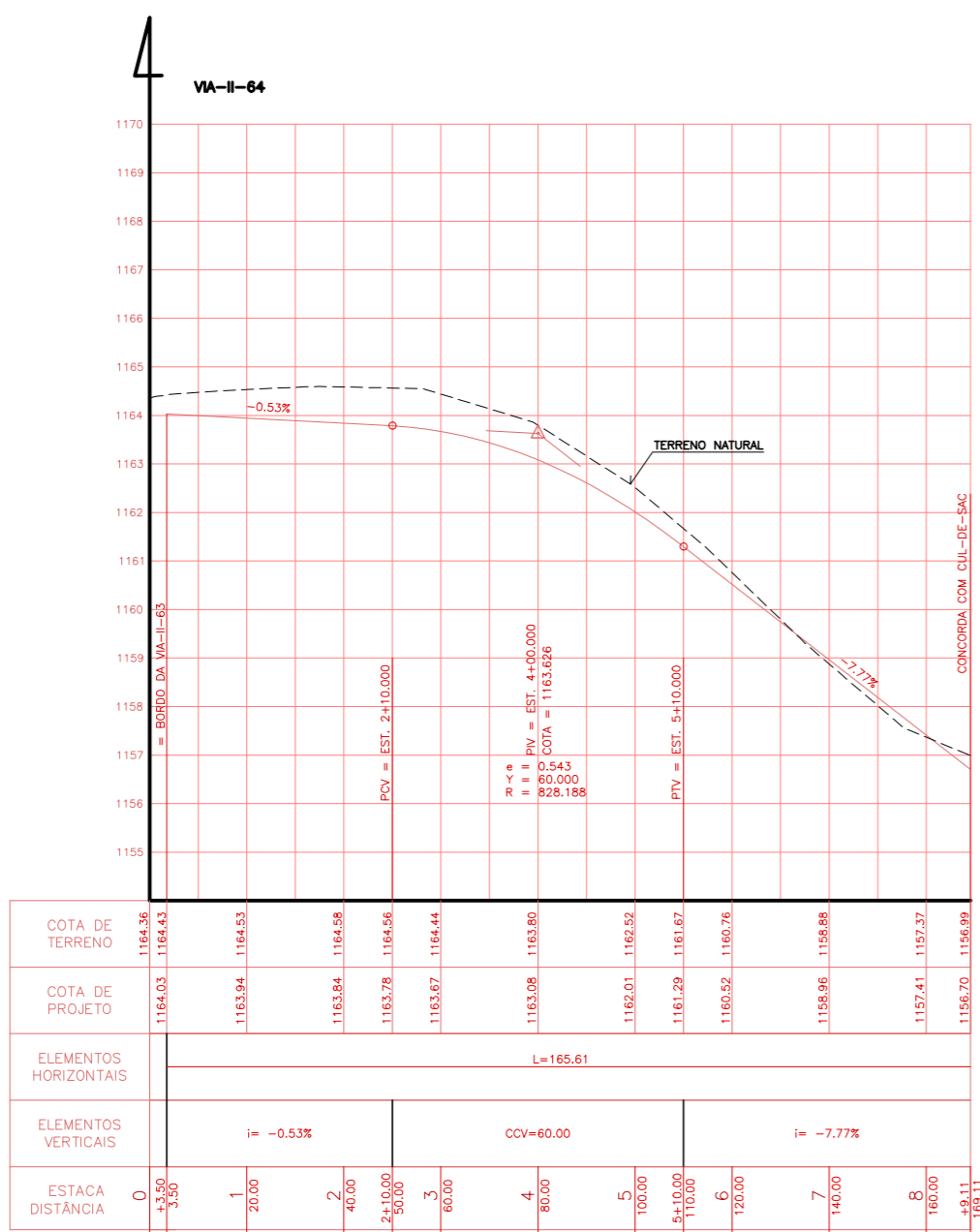
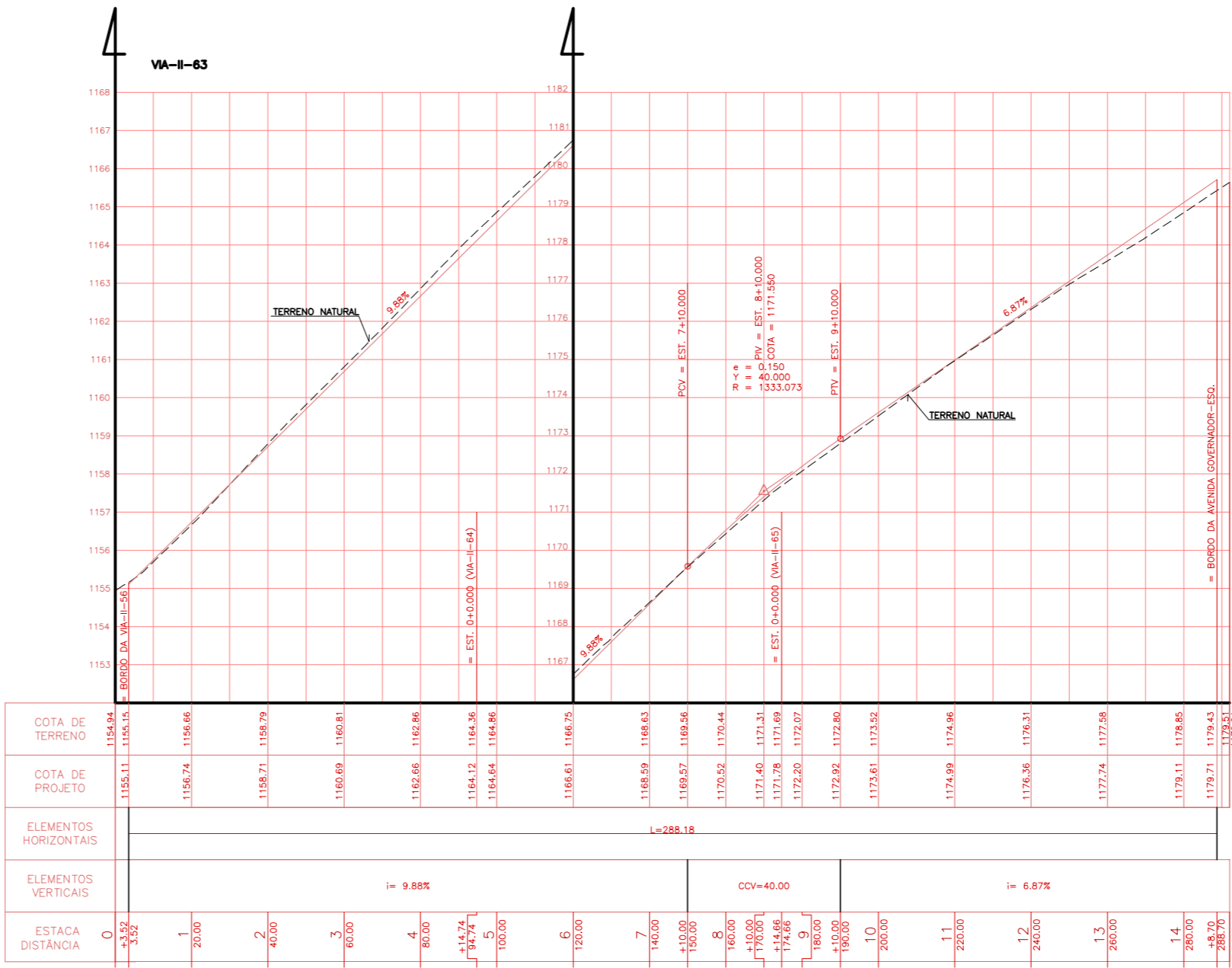
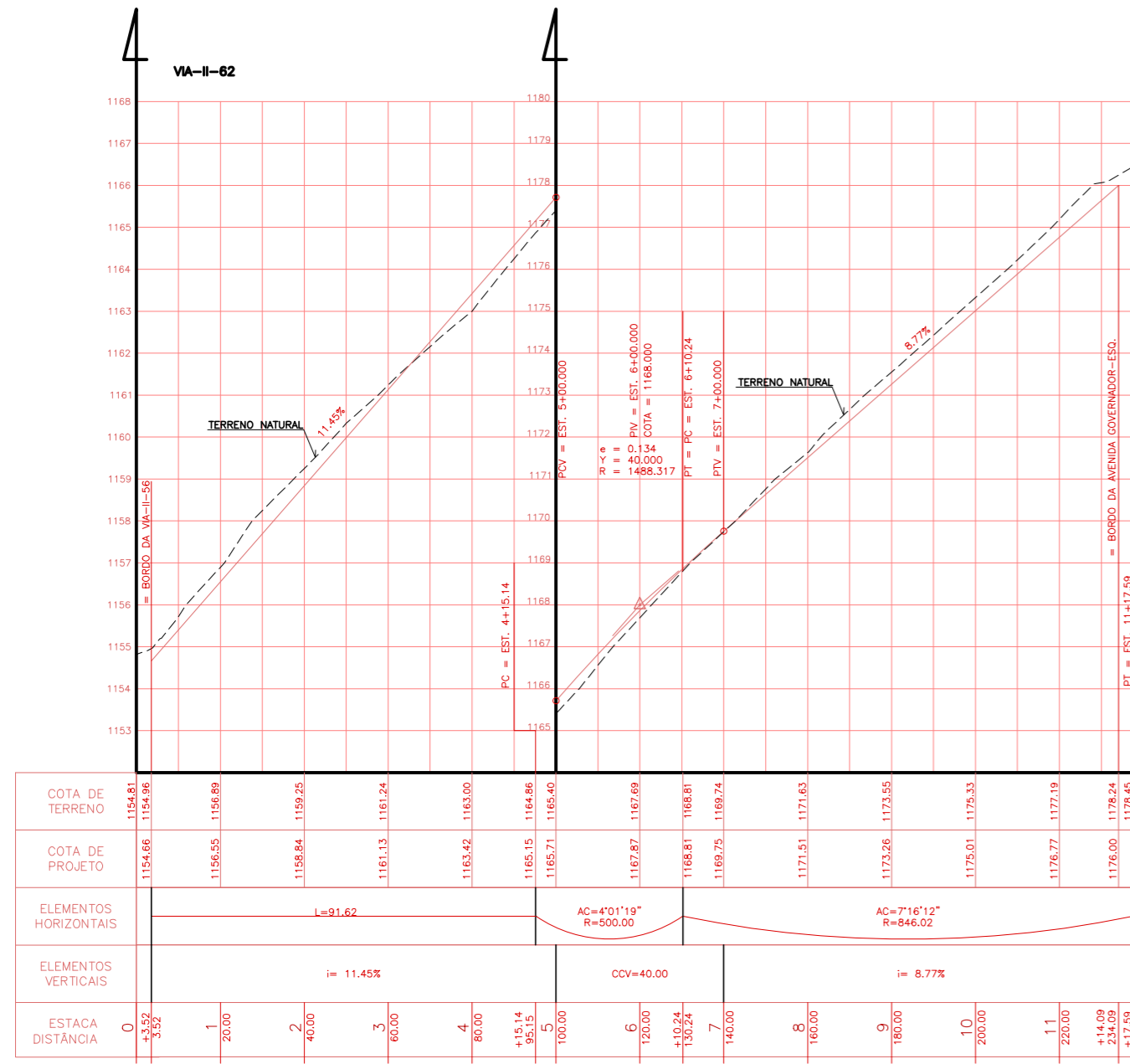




CROQUIS DE LOCALIZAÇÃO DO LOTE II - VICENTE PIRES

REV.	A	PRELIMINAR				
		NATUREZA	RESP.PROJ.	DATA	LIBERADO	DATA
						RT: LUIZ MARCO L. RODRIGUES CREA-DF 8379-D
ALT - 046/09		RA XXX - VICENTE PIRES - DF SETOR HABITACIONAL VICENTE PIRES LOTE II - Vias: 28, 30, 31, 32 e 35				
PROJETO:	CALCULO:	CONFERE:	GERENTE:	VISTO:	DIRETOR:	APROVO:
DETALHE DE: PERFIL LONGITUDINAL DO PAVIMENTO ACABADO						ESCALAS: H=1:1000 V=1:100
PROJETO ALTIMETRICO						





CROQUIS DE LOCALIZAÇÃO DO LOTE II - VICENTE PIRES

PRELIMINAR	REV.	NATUREZA	RESP. PROJ.	DATA	LIBERADO	DATA	APROVADO	DATA

topocart

ALT - 046/09 RA XXX - VICENTE PIRES - DF
 SETOR HABITACIONAL VICENTE PIRES
 LOTE II - Vias: 62, 63, 64 e 65

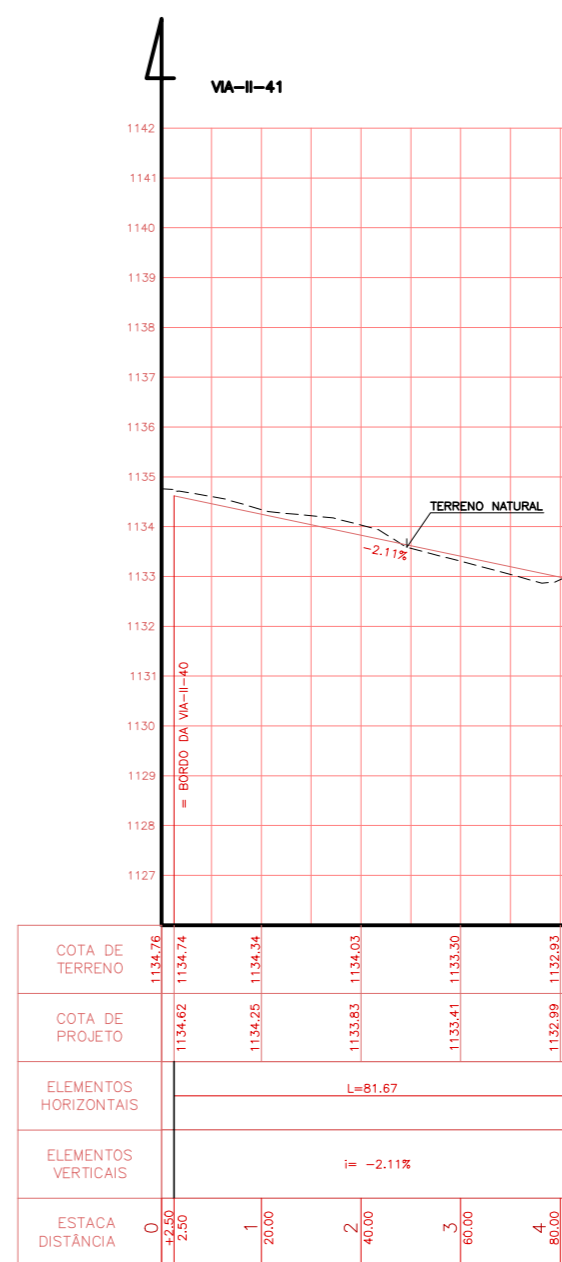
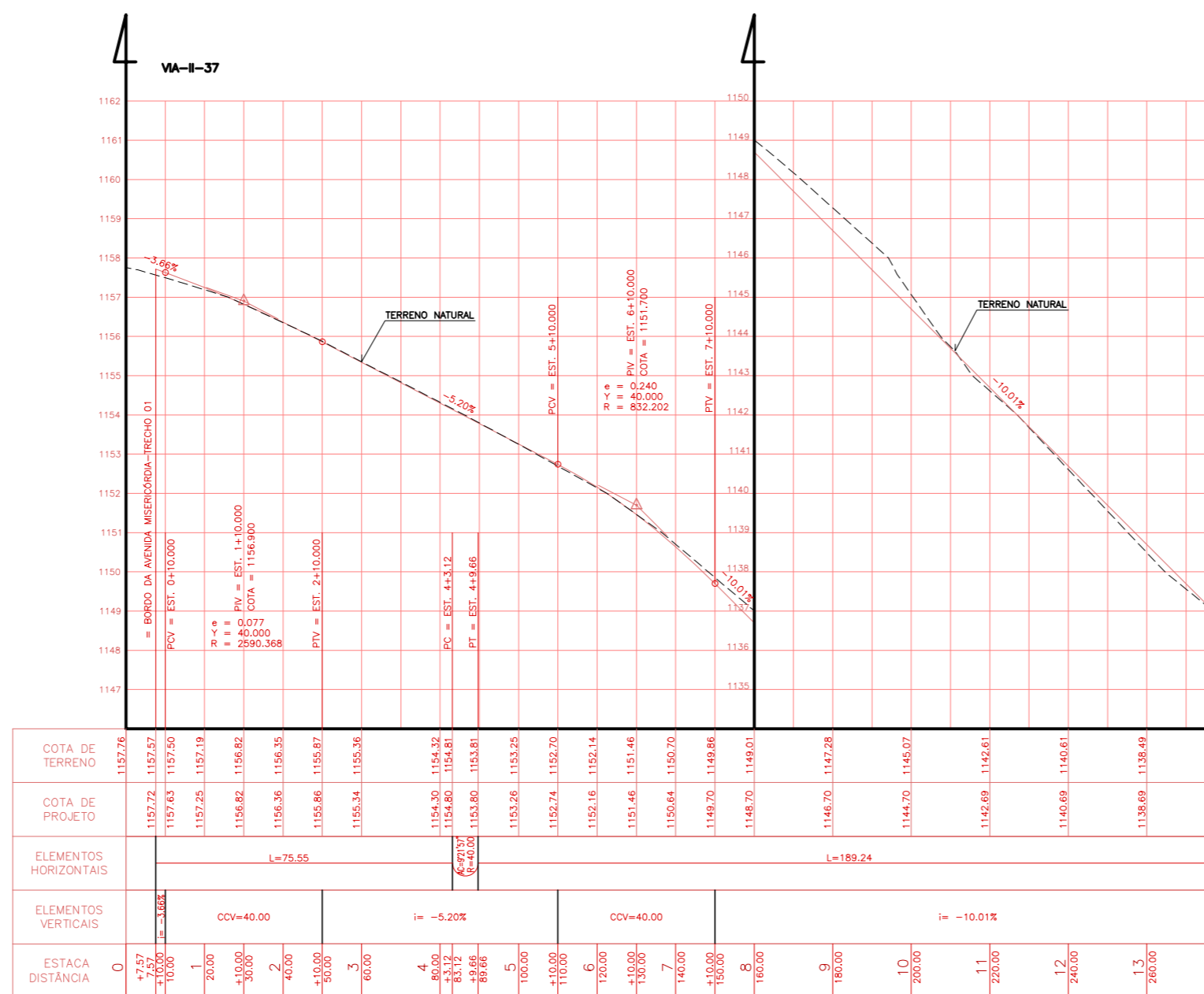
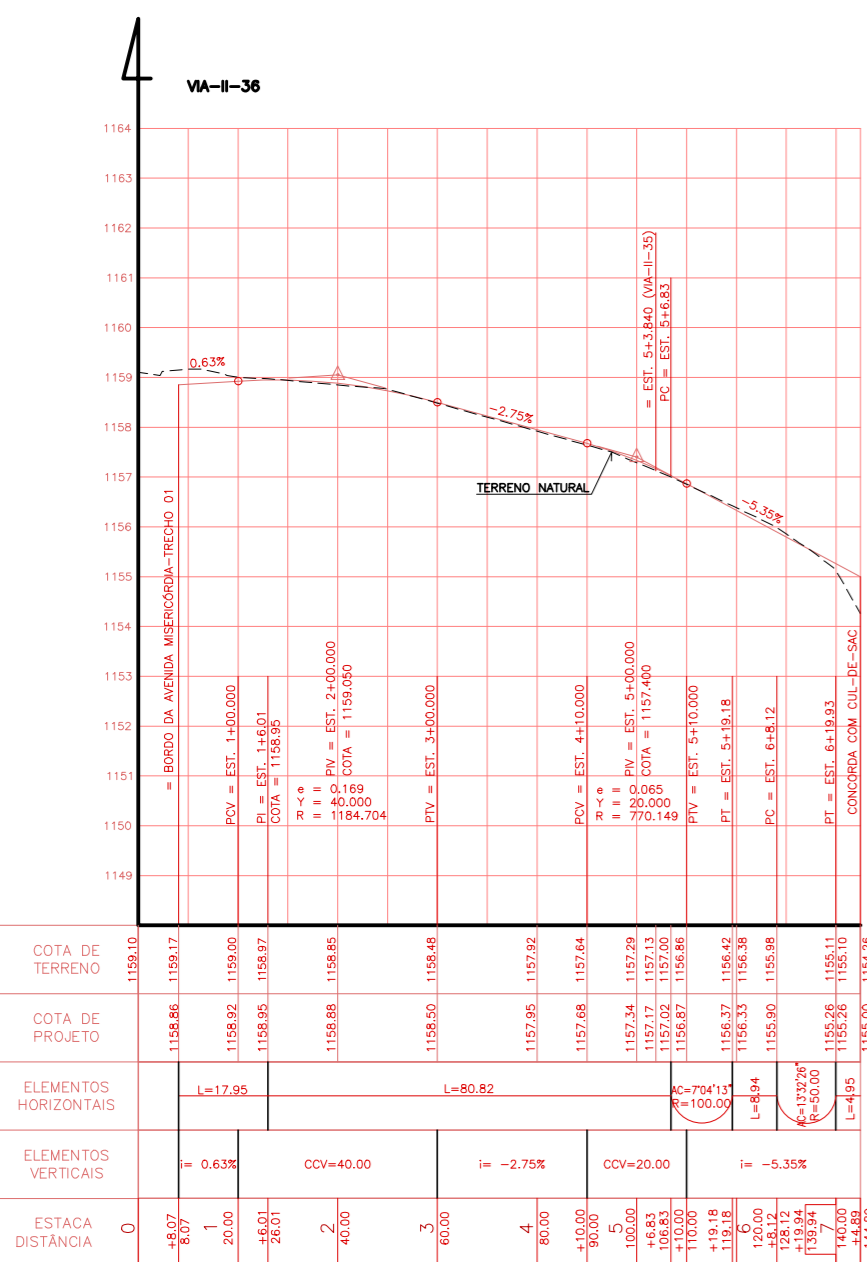
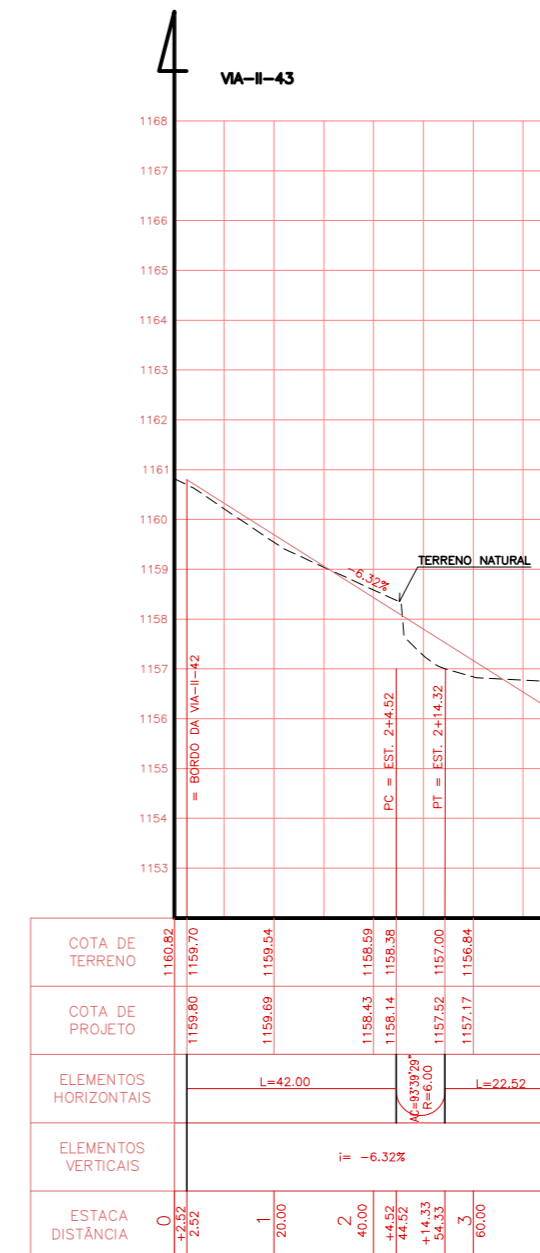
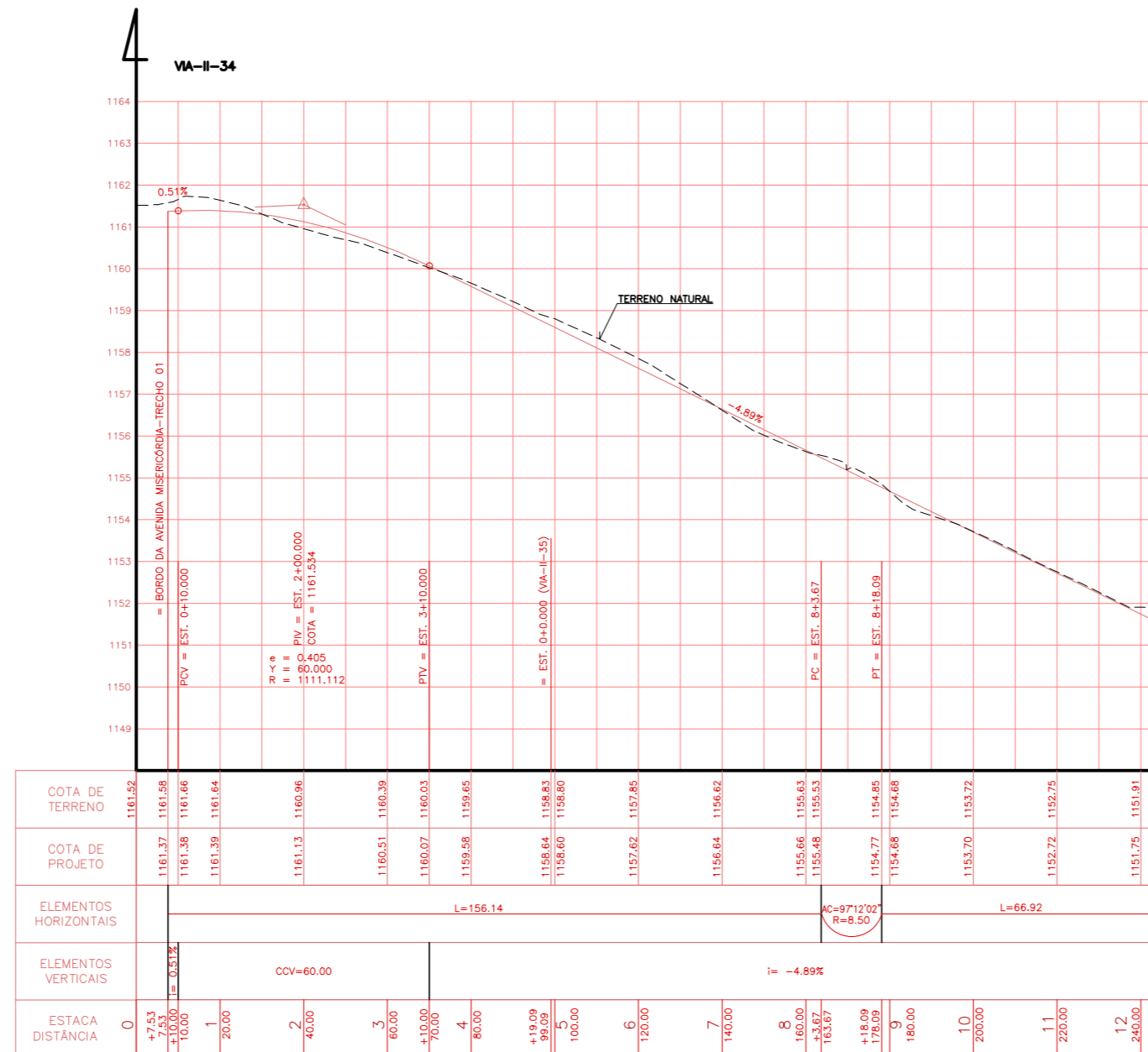
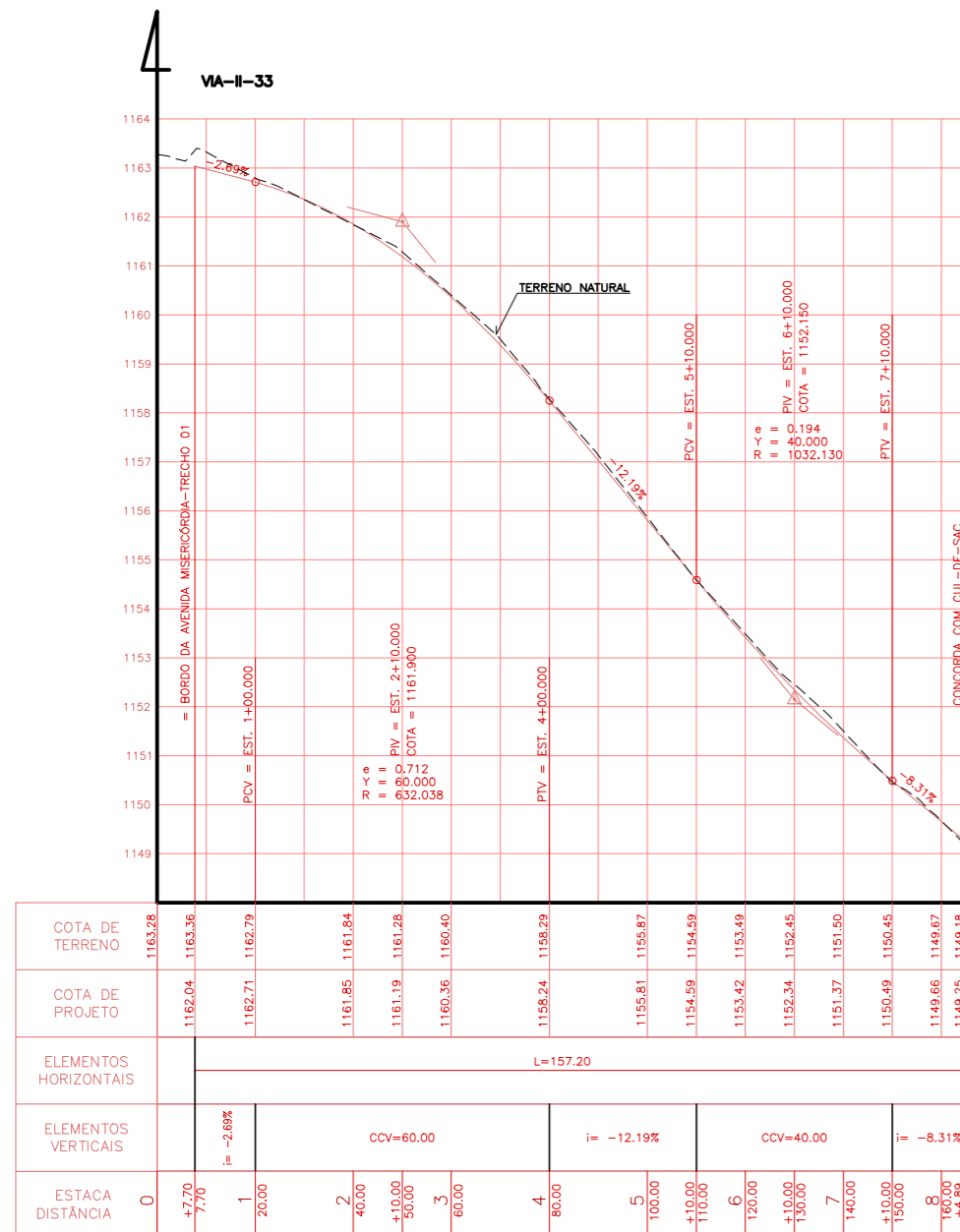
FOLHA: 102/254 DATA: NOVEMBRO/2009

PROJETO: CALCULO: GERENTE: VISTO: DIRETOR: APROVADO:

DETALHE DE: PERFIL LONGITUDINAL DO PAVIMENTO ACABADO ESCALAS: H=1:1000 V=1:100

PROJETO ALTIMETRICO





CROQUIS DE LOCALIZAÇÃO DO LOTE II - VICENTE PIRES

PRELIMINAR	RES.P-PROJ.	DATA	LIBERADO	DATA	APROVADO	DATA
NATUREZA						

topocart RT: LUCIO MARO L. RODRIGUES CREA-SP 63787-0

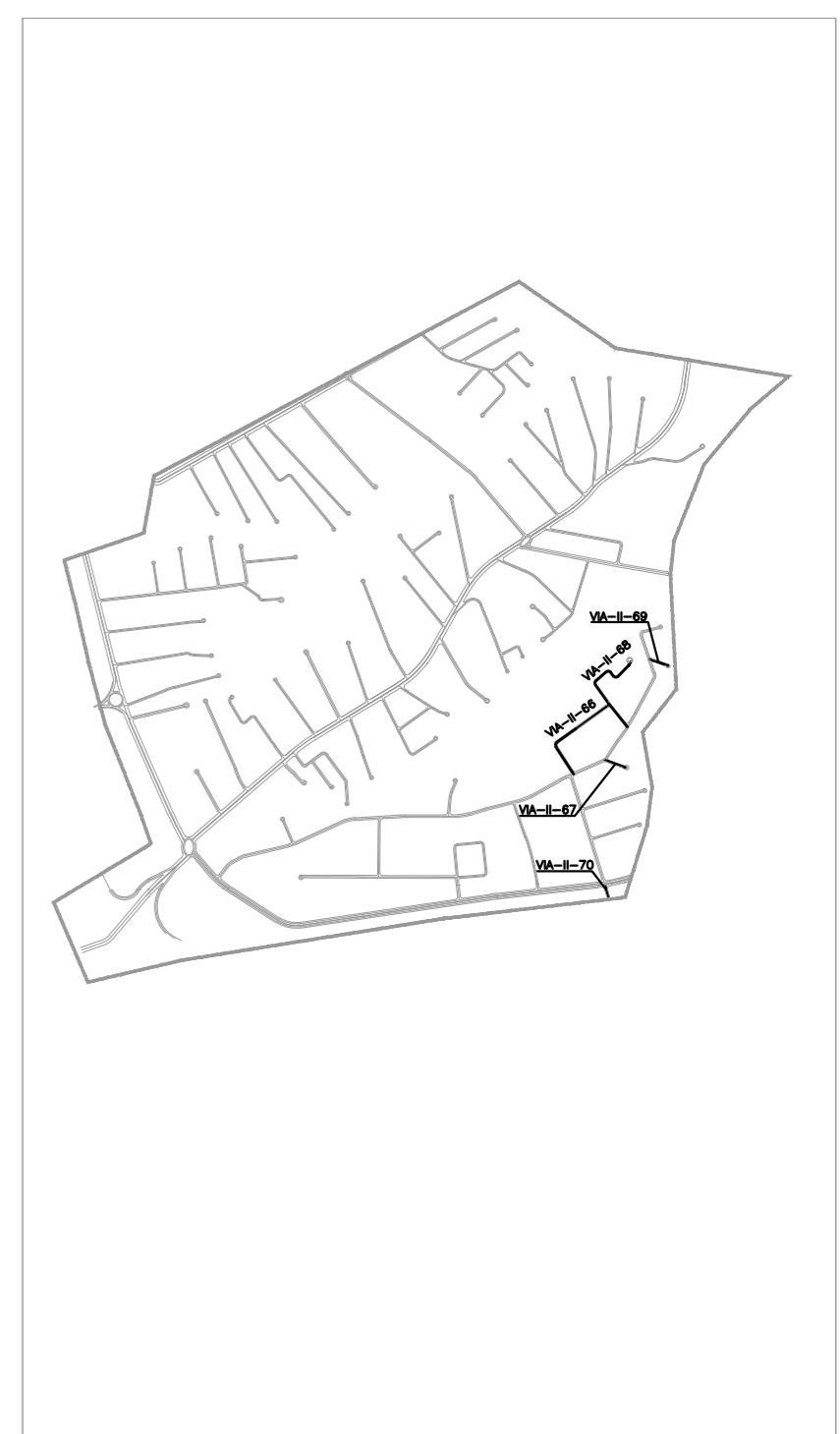
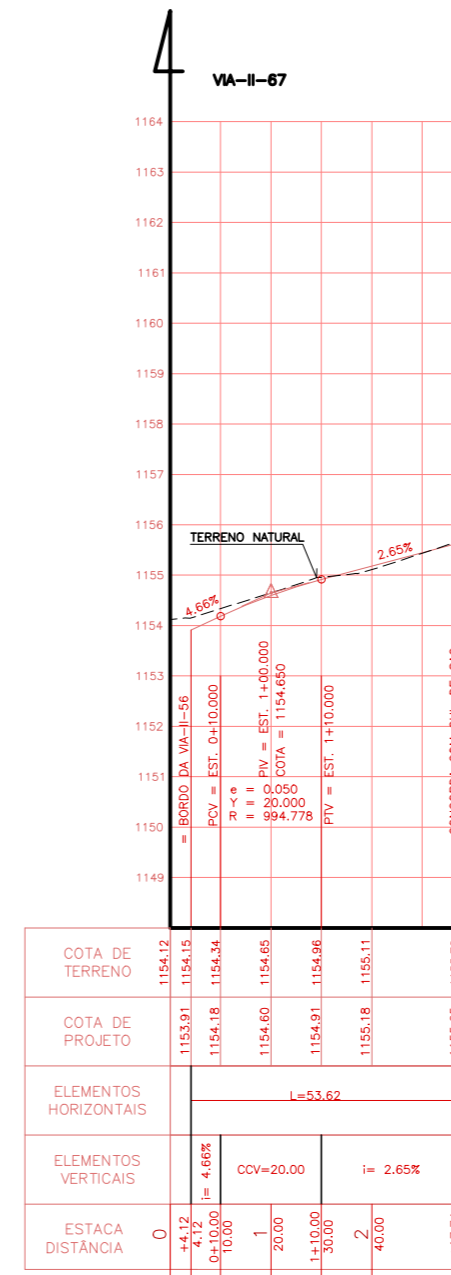
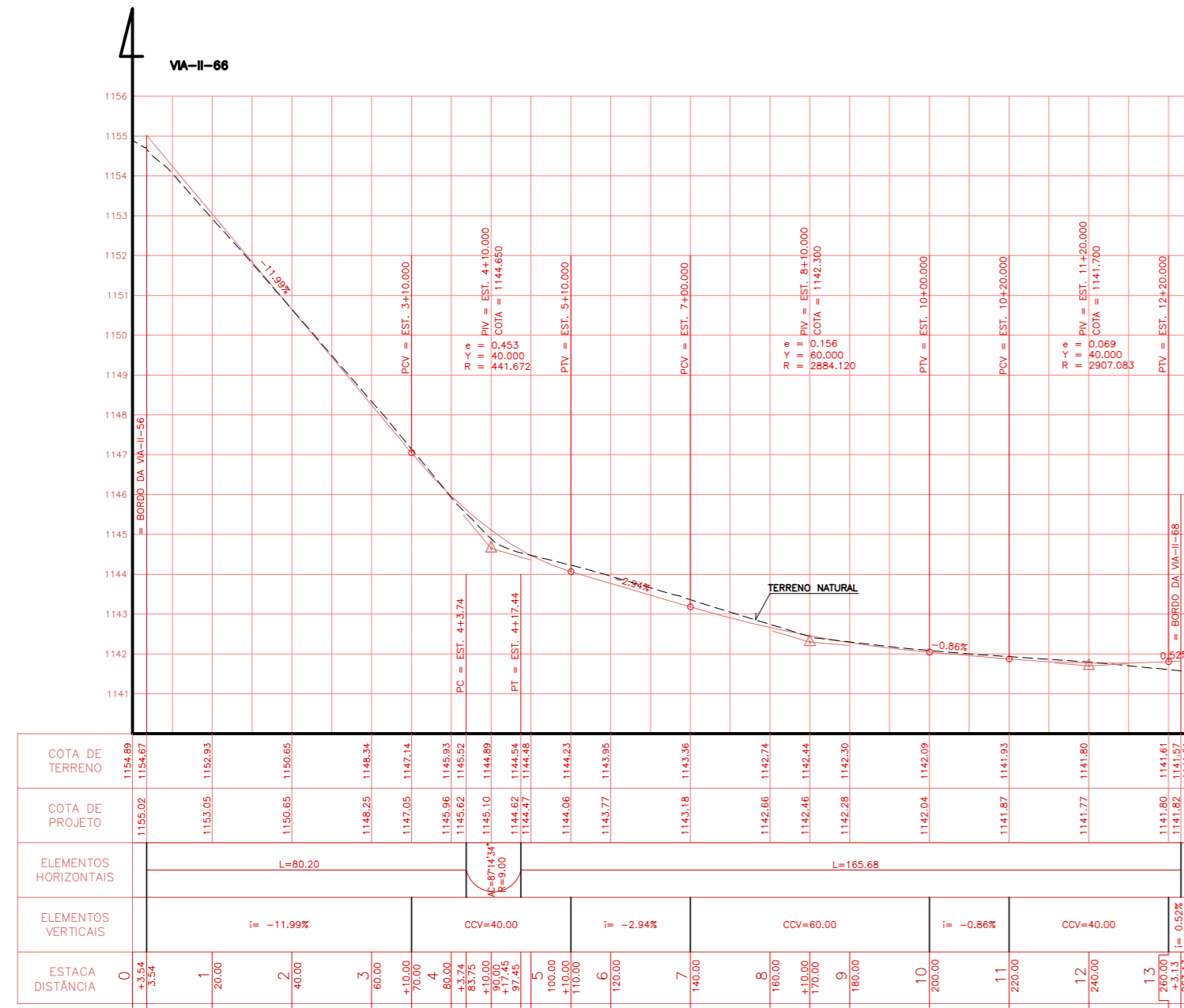
ALT - 046/09 RA XXX - VICENTE PIRES - DF
 SETOR HABITACIONAL VICENTE PIRES
 LOTE II - Vias: 33, 34, 36, 37, 41 e 43

PROJETO: _____ CALCULO: _____ CONFERE: _____ VISTO: _____ DIRETOR: _____ APROVO: _____

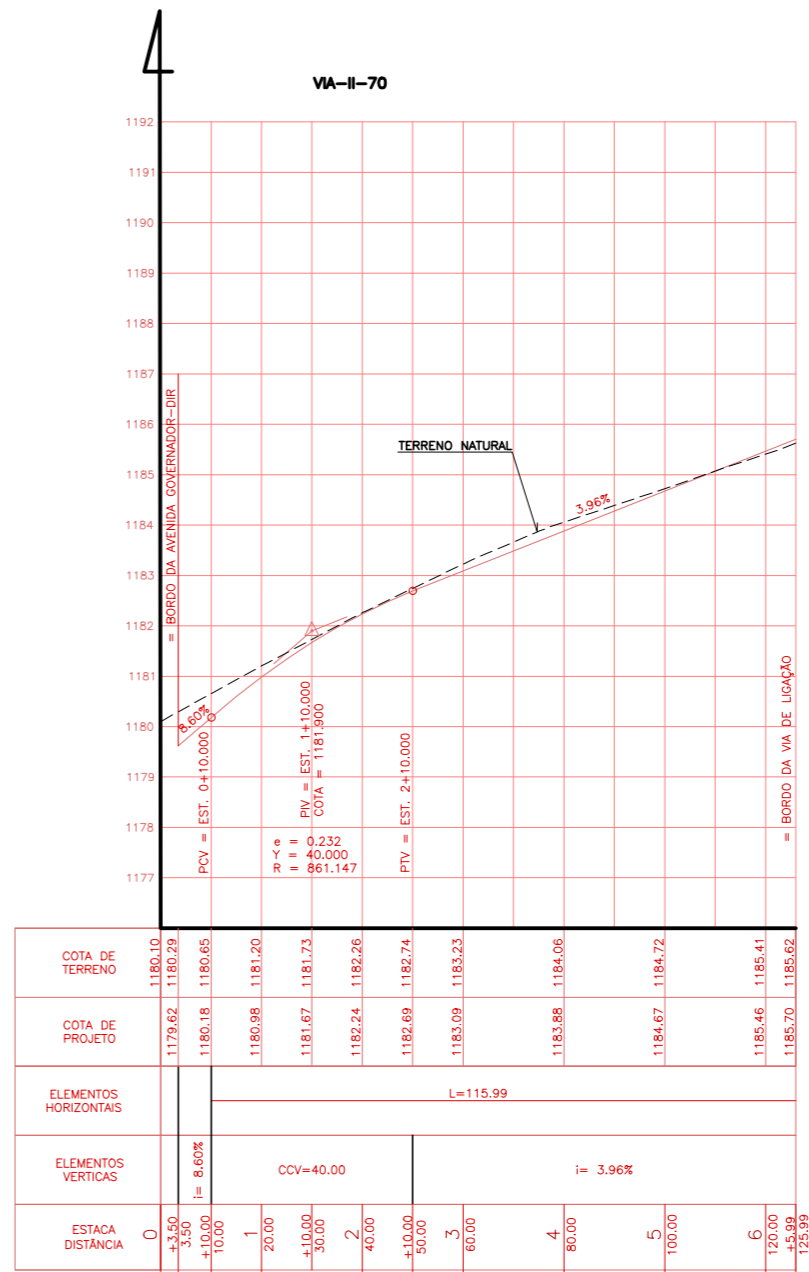
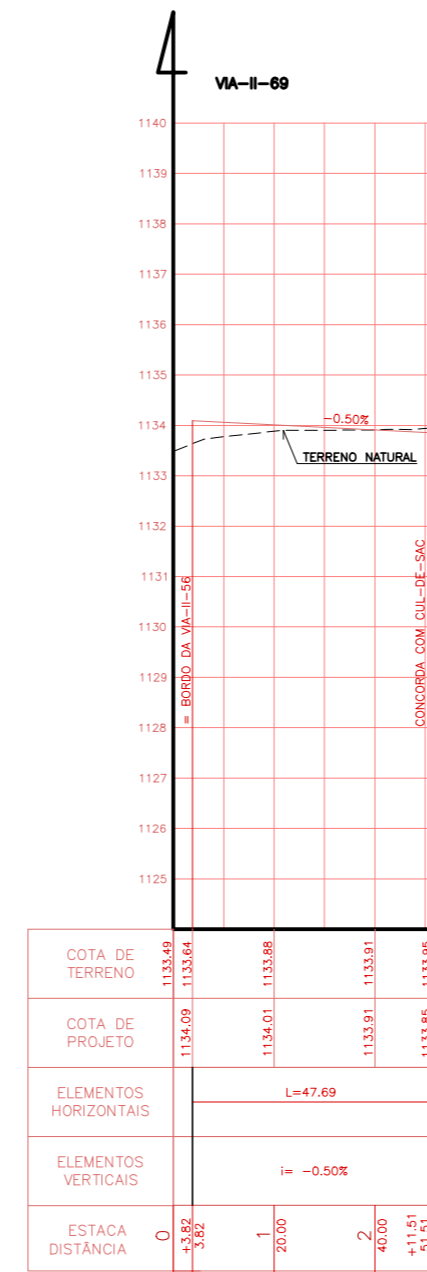
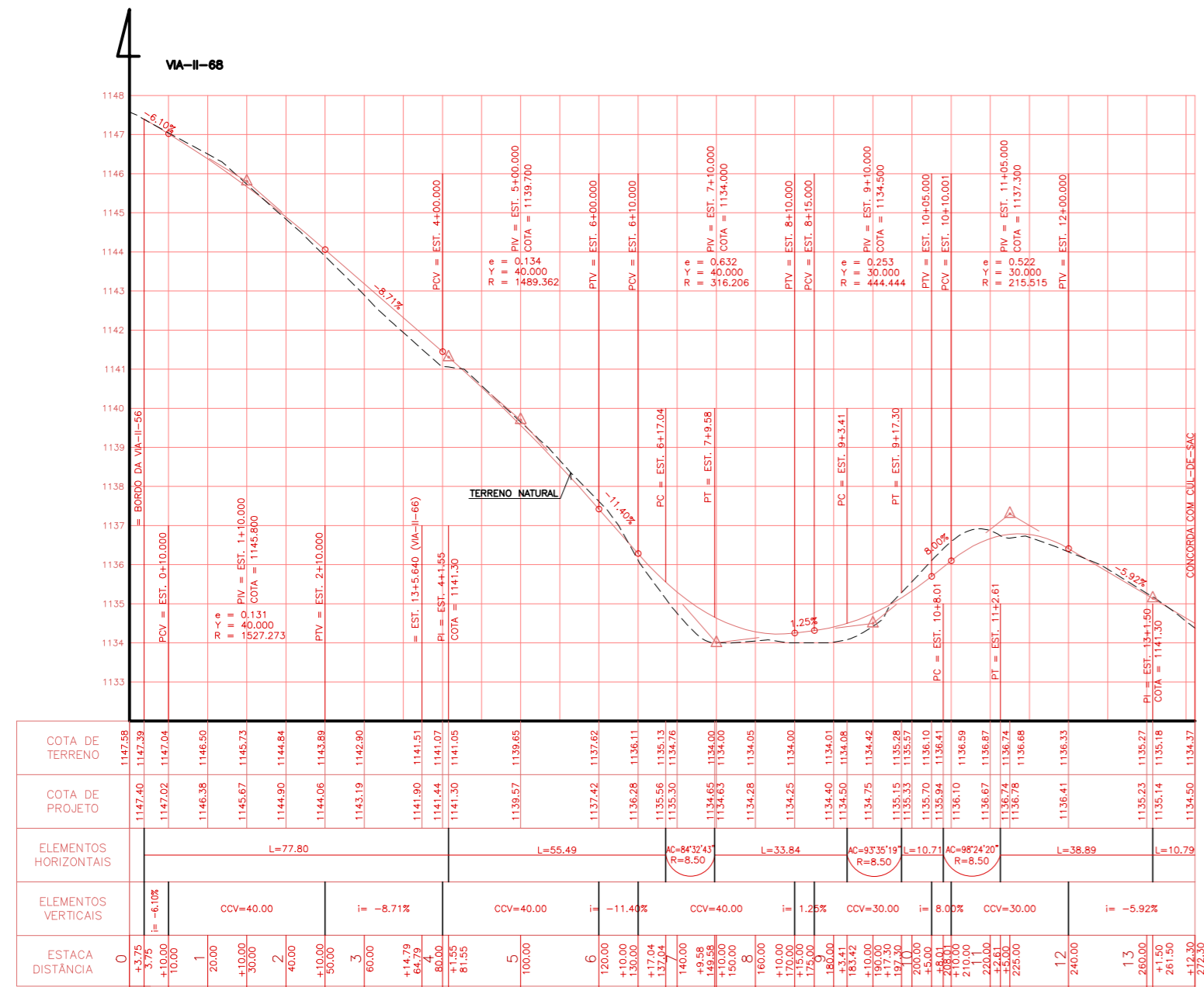
DETALHE DE: PERFIL LONGITUDINAL DO PAVIMENTO ACABADO ESCALAS: H=1:1000 V=1:100

PROJETO ALTIMETRICO





CROQUIS DE LOCALIZAÇÃO DO LOTE II - VICENTE PIRES



REV.	A	PRELIMINAR	DATA	LIBERADO	DATA	APROVADO	DATA
		NATUREZA					

topocart RT: LUCIO MARCO L. RODRIGUES CREA-DF 8378/D

ALT - 046/09 RA XXX - VICENTE PIRES - DF
 SETOR HABITACIONAL VICENTE PIRES
 LOTE II - Vias: 66, 67, 68, 69 e 70

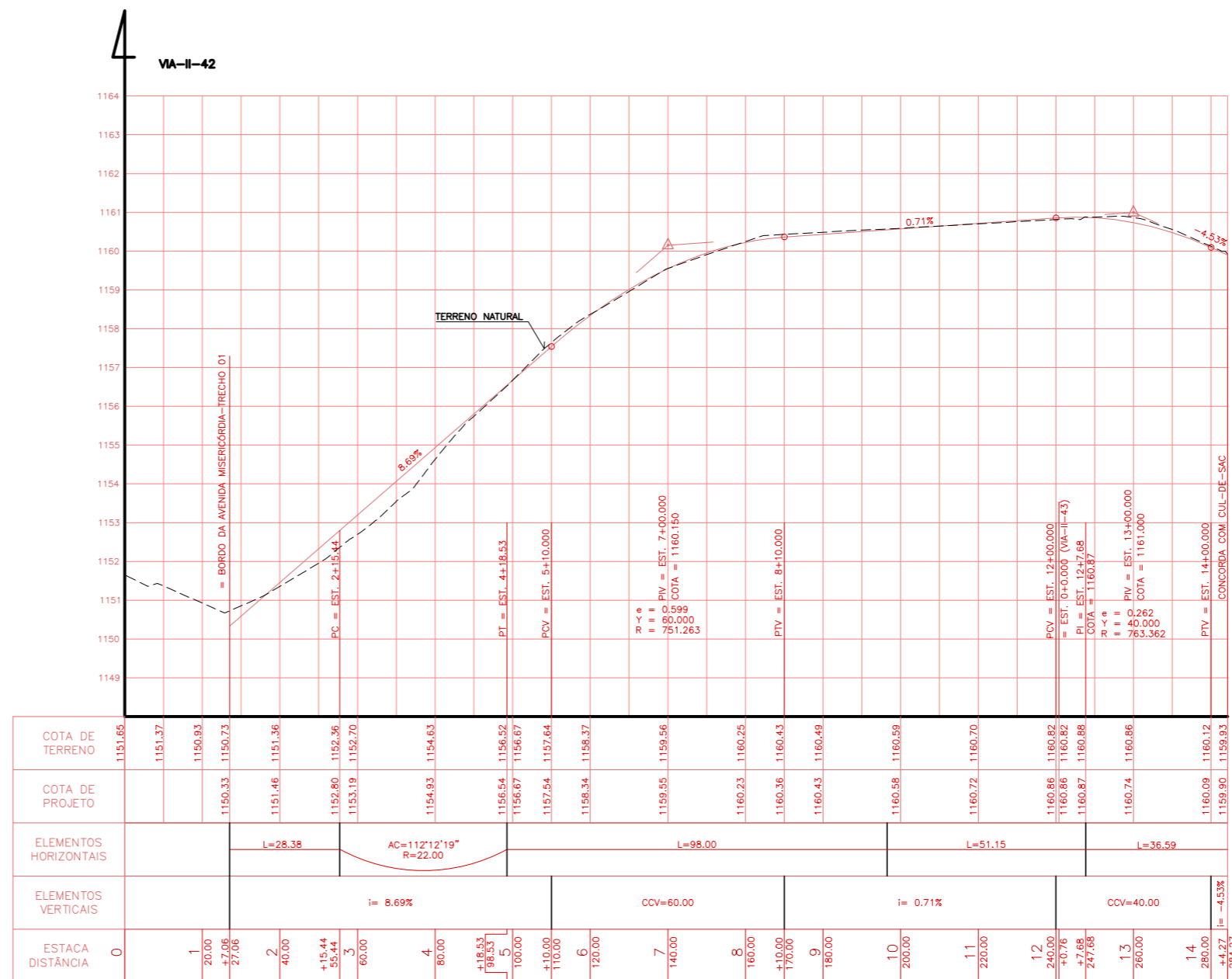
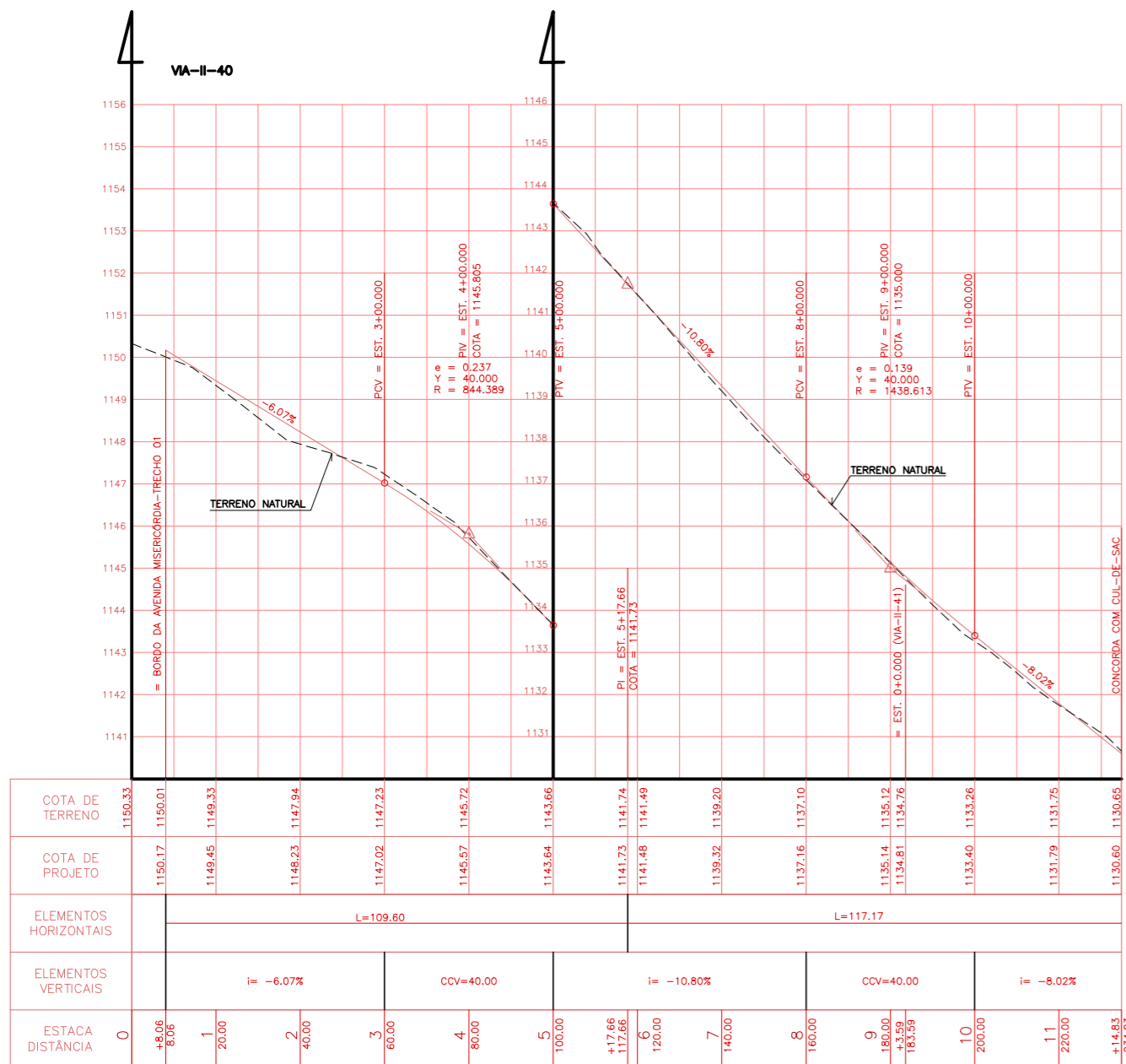
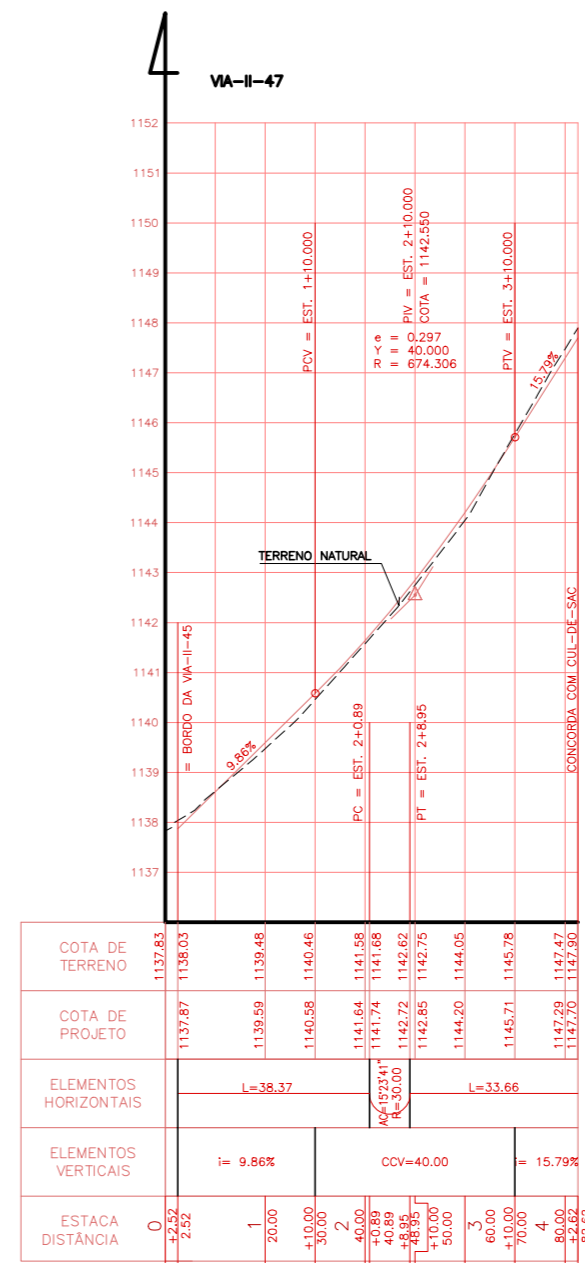
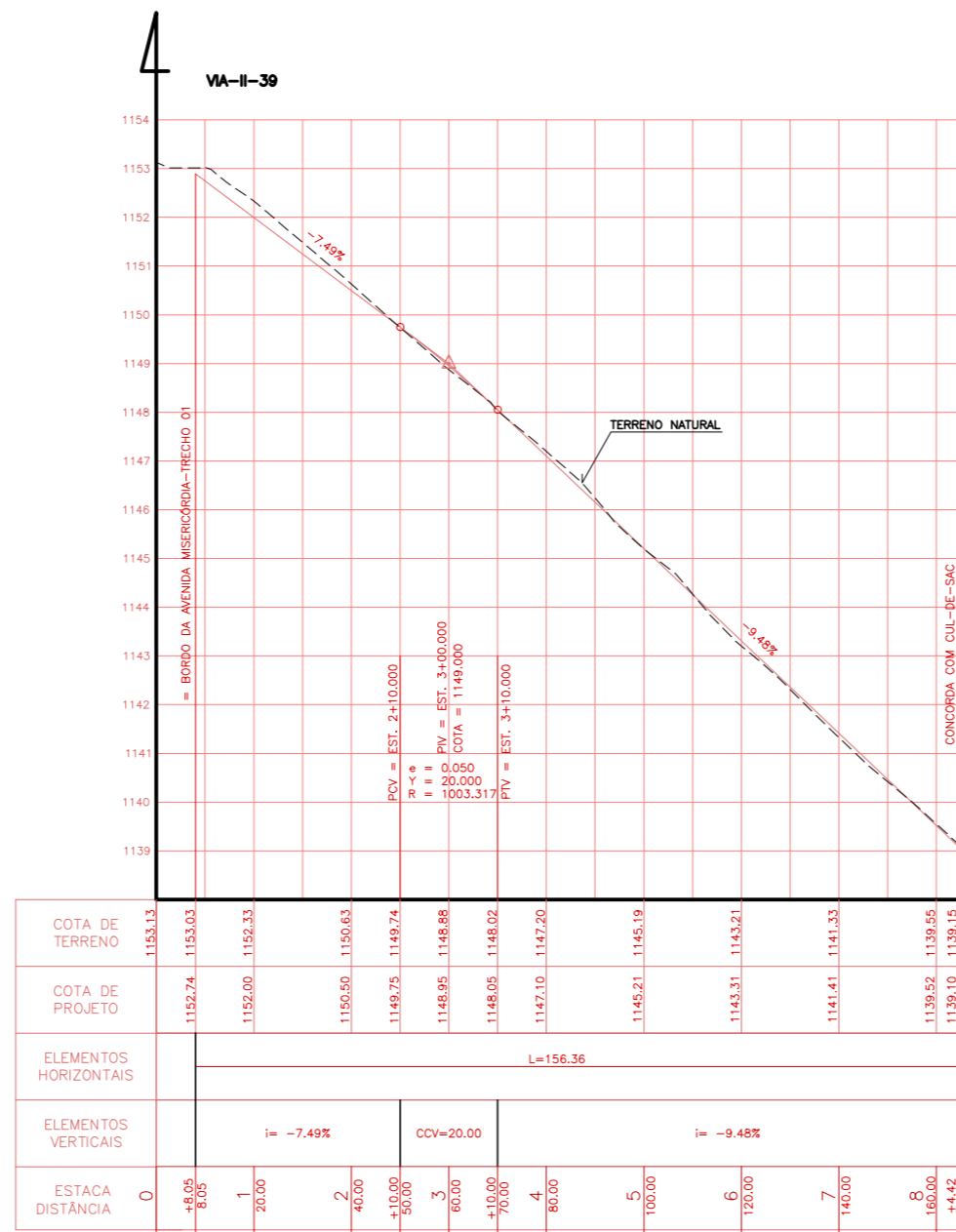
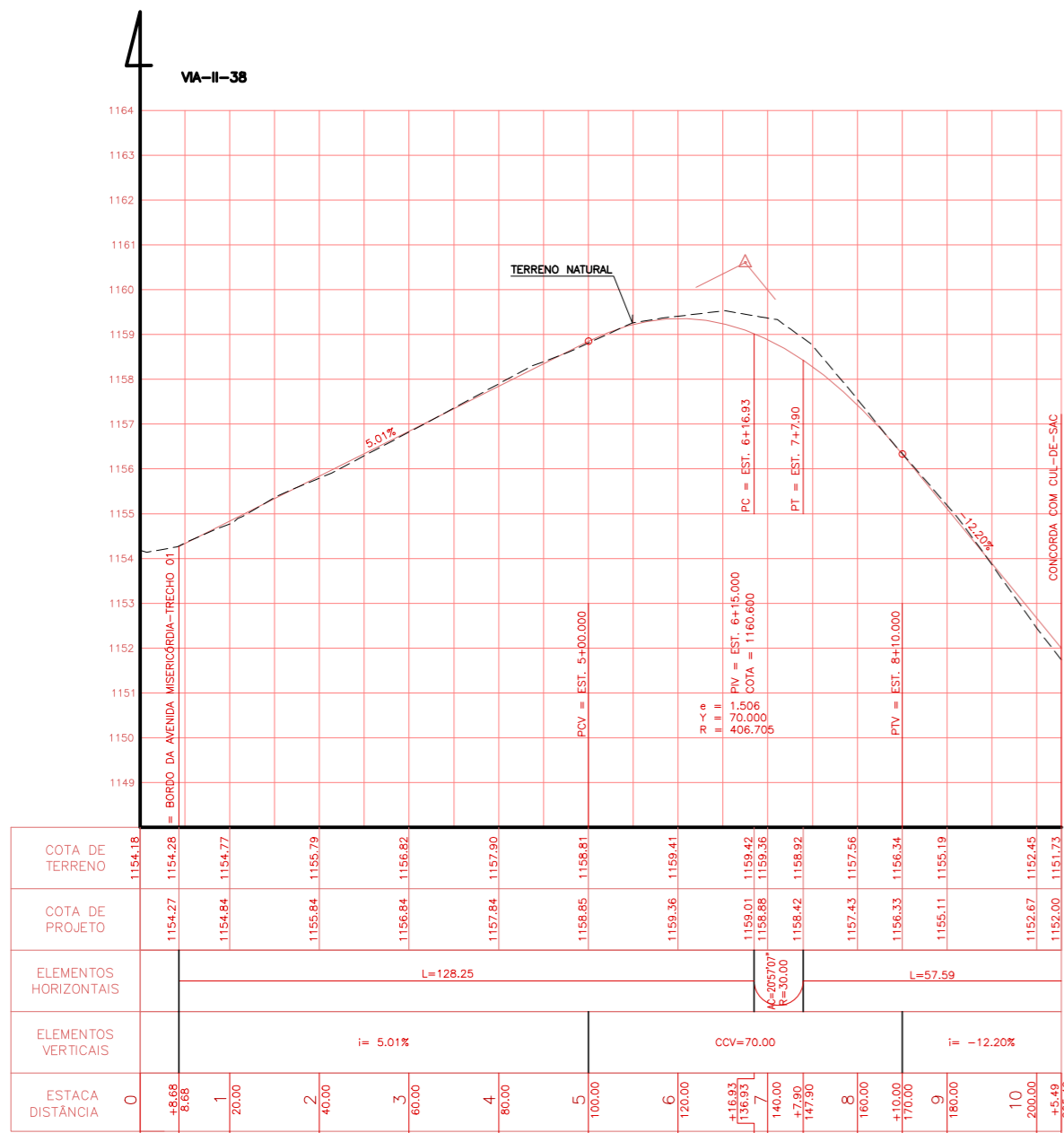
FOLHA: 103/254 DATA: NOVEMBRO/2009

PROJETO: _____ CALCULO: _____ CONFERE: _____ GERENTE: _____ VISTO: _____ DIRETOR: _____ APROVO: _____

DETALHE DE: PERFIL LONGITUDINAL DO PAVIMENTO ACABADO ESCALAS: H=1:1000 V= 1:100

PROJETO ALTIMÉTRICO





CROQUIS DE LOCALIZAÇÃO DO LOTE II - VICENTE PIRES



PRELIMINAR	LIBERADO	APROVADO
NATUREZA	DATA	DATA
RESP.PROJ.	DATA	APROVADO

Topocart

ALT - 046/09 RA XXX - VICENTE PIRES - DF
SETOR HABITACIONAL VICENTE PIRES
LOTE II - Vias: 38, 39, 40, 42 e 47

PROJETO: CALOURO: GERENTE VISTO: DIRETOR APROVADO: _____

DETALHE DE: PERFIL LONGITUDINAL DO PAVIMENTO ACABADO ESCALAS: H=1:1000 V=1:100

PROJETO ALTIMETRICO

NOVACAP

RA XXX-VICENTE PIRES-DF